

# 2020 ANNUAL ROAD REPORT PRECINCT 2

**Commissioner Kevin Janak**





**ROADS AND MILEAGE  
PRECINCT 2 as of 9/1/2020**

We have budgeted \$1,407,907 to repair or construct the roads below for the 2020 year.

ROAD NAME	E-911 MAP #	GRAVEL	PAVED	MILEAGE	WIDTH	PRIVATE	CONDITION	Reason for Damages
ADCOCK DAIRY ROAD	610360	0	0.397	0.397	20'	NO	9	Over Weight Traffic
ADCOCK RANCH RD.	625400					YES		
ADCOCK ROAD	610360	0	0.446	0.446	19'	NO	9	Over Weight Traffic
ALBRECHT RD. WEST	550390	0.035	0.678	0.713	18'	NO	5	Over Weight Traffic
ALBRECHT ROAD	565400	0	2.636	2.636	19'	NO	6	Over Weight Traffic
ARMADILLO DRIVE	580370	0	0.154	0.154	20'	NO	9	Over Weight Traffic
ARNOLD RD.	565380	0	3.406	3.406	20'	NO	7	Over Weight Traffic
ARRINGTON LANE	580370					YES		
BAASS LANE	610350	0	0.824	0.824	20'	NO	9	Over Weight Traffic
BASSWOOD	610390	0	1.252	1.252	20'	NO	6	Over Weight Traffic
BAHIA STREET	625390		0.1	0.1	19'	NO	8	Over Weight Traffic
BAMBI DRIVE	625390	0	0.629	0.629	20'	NO	8	Over Weight Traffic
BERGER ROAD	565380	0	3.284	3.284	20'	NO	8	Over Weight Traffic
BIANCHI DR.	625380	0	0.801	0.801	21'	NO	7	Over Weight Traffic
BIVOUAC LANE	580390	0	0.158	0.158	18'	NO	7	Over Weight Traffic
BLAIR STREET	625380		0.05	0.05	19'	NO	7	Over Weight Traffic
BLAKE STREET	610360	0	0.702	0.702	20'	NO	9	Over Weight Traffic
BLISS DRIVE	610410		1.3	1.3	21'	NO	8	Over Weight Traffic
BLUESTEM STREET	625390		0.1	0.1	19'	NO	8	Over Weight Traffic
BROOK VIEW	625380		0.284	0.284	19'	NO	8	Over Weight Traffic
BUCK SQUARE	595370	0	0.416	0.416	16'	NO	5	Over Weight Traffic
BUGLE LANE	580390	0	0.076	0.076	18'	NO	8	Over Weight Traffic
CALLE CORTA STREET	580370	0	0.123	0.123	22'	NO	5	Over Weight Traffic
CALLE DEL SOL	580370		0.3	0.3	22'	NO	6	Over Weight Traffic
CALLE RICARDO	625370	0	0.346	0.346	18'	NO	6	Over Weight Traffic
CAMINO DEL ORO	580370	0	0.309	0.309	22'	NO	6	Over Weight Traffic
CAMINO REAL	580360	0	0.372	0.372	22'	NO	6	Over Weight Traffic
CAMINO REAL	580360	0	0.297	0.297	22'	NO	6	Over Weight Traffic
CAREFREE DRIVE	580380	0	0.999	0.999	19'	NO	9	Over Weight Traffic
CARTER STREET	610360	0	0.26	0.26	20'	NO	9	Over Weight Traffic
CASTILLO ROAD	595400	0	0.064	0.064	24'	NO	5	Over Weight Traffic

**ROADS AND MILEAGE  
PRECINCT 2 as of 9/1/2020**

**We have budgeted \$1,407,907 to repair or  
construct the roads below for the 2020 year.**

<b>ROAD NAME</b>	<b>E-911 MAP #</b>	<b>GRAVEL</b>	<b>PAVED</b>	<b>MILEAGE</b>	<b>WIDTH</b>	<b>PRIVATE</b>	<b>CONDITION</b>	<b>Reason for Damages</b>
CAVALRY ROAD	580380	0	0.397	0.397	16'	NO	7	Over Weight Traffic
CHAMPLAIN DRIVE	610350	0	0.72	0.72	22'	NO	8	Over Weight Traffic
CHAPARRAL ROAD	580370	0	0.567	0.567	20'	NO	8	Over Weight Traffic
CHURCH LANE	580380	0	1.127	1.127	13'	NO	5	Over Weight Traffic
CHRISTOPHER WAY		0	0.14	0.14	24'	NO	9	Over Weight Traffic
COFFEY LANE	595370					YES		
CONTI LANE	625370	0	0.522	0.522	24'	NO	7	Over Weight Traffic
COOLEY ROAD	550370	0	0.953	0.953	18'	NO	8	Over Weight Traffic
COTTONWOOD DRIVE	610390	0	0.721	0.721	20'	NO	6	Over Weight Traffic
CRAWFORD DRIVE	610390	0	1.135	1.135	23'	NO	9	Over Weight Traffic
CRESTVIEW DRIVE	610360	0	0.83	0.83	20'	NO	9	Over Weight Traffic
CYNTHIA STREET	610390	0	0.34	0.34	19'	NO	9	Over Weight Traffic
DALE STREET	610360	0	0.074	0.074	16'	NO	5	Over Weight Traffic
DANA AVE.	625390	0	0.076	0.076	20'	NO	9	Over Weight Traffic
DAYSRING		0	0.236	0.236	24'	NO	9	Over Weight Traffic
DEER CIRCLE LN	625370					YES		
DEER CREEK LN	625370					YES		
DEER RUN LN	625370					YES		
DENTLER ROAD	550380	0	1.588	1.588	18'	NO	3	Over Weight Traffic
DEWBERRY LN	610400					YES		
DIXIE LANE	610400	0	0.312	0.312	14'	NO	9	Over Weight Traffic
DREYER LANE	565390					YES		
EDDIE STREET	610360	0	0.285	0.285	16'	NO	5	Over Weight Traffic
EDGEWOOD DRIVE	580370	0	0.127	0.127	18'	NO	9	Over Weight Traffic
ELAINE STREET	610390	0	0.375	0.375	18'	NO	9	Over Weight Traffic
ELEANOR STREET	610390	0	0.36	0.36	18'	NO	9	Over Weight Traffic
ELIOT ROAD	550370	0	0.54	0.54	16'	NO	9	Over Weight Traffic
ERIE STREET	610350	0	0.362	0.362	22'	NO	8	Over Weight Traffic
ESCALERA RANCH ROAD	595370	0	0.35	0.35	24'	NO	9	Over Weight Traffic
ESSENSE DRIVE	610410		0.9	0.9	21'	NO	6	Over Weight Traffic
FAWN DRIVE	595370	0	0.131	0.131	18'	NO	5	Over Weight Traffic

**ROADS AND MILEAGE  
PRECINCT 2 as of 9/1/2020**

**We have budgeted \$1,407,907 to repair or  
construct the roads below for the 2020 year.**

<b>ROAD NAME</b>	<b>E-911 MAP #</b>	<b>GRAVEL</b>	<b>PAVED</b>	<b>MILEAGE</b>	<b>WIDTH</b>	<b>PRIVATE</b>	<b>CONDITION</b>	<b>Reason for Damages</b>
FELDER DRIVE	610390	0	0.18	0.18	17'	NO	5	Over Weight Traffic
FIG LANE	610350					YES		
FORDTRAN ROAD	595420	4.088	6.129	10.217	20'	NO	7	Over Weight Traffic
FORDTRAN STORE ROAD	625440	0	0.98	0.98	21'	NO	4	Over Weight Traffic
FOREST TRAIL	580370	0	0.485	0.485	18'	NO	9	Over Weight Traffic
FOREST VIEW DRIVE	580370	0	0.188	0.188	18'	NO	9	Over Weight Traffic
GARRETT ROAD	625450	0	0.616	0.616	20'	NO	9	Over Weight Traffic
GARRETT/GONZALES SCHOOL ROAD	625450	2.395	0	2.395	22'	NO	3	Over Weight Traffic
GEISTMAN LANE	625390					YES		
GLASCOW ST.	625380	0.017	0.328	0.345	26'	NO	7	Over Weight Traffic
HARRISON	610390	0	0.277	0.277	18'	NO	9	Over Weight Traffic
HAYNES RD.	625390	0	0.935	0.935	21'	NO	8	Over Weight Traffic
HENSLEY RD.	625440	1.988	0	1.988	16'	NO	3	Over Weight Traffic
HESTER RD.	565380					YES		
HICKORY DRIVE	610390	0	0.288	0.288	18'	NO	5	Over Weight Traffic
HKR RANCH RD	625390					YES		
HOLLY DRIVE	580380					YES		
HONEYCOMB DRIVE	625390	0	0.343	0.343	20'	NO	9	Over Weight Traffic
HONEY DR.	625390	0	0.403	0.403	19'	NO	9	Over Weight Traffic
HORSESHOE DR.	610400	0	0.369	0.369	14'	NO	9	Over Weight Traffic
HUNTERS WAY	625380	0	0.276	0.276	19'	NO	8	Over Weight Traffic
HURON STREET	610350	0	0.253	0.253	22'	NO	8	Over Weight Traffic
HYDE PARK ROAD	625400	0	0.023	0.023	22'	NO	9	Over Weight Traffic
J.J. FISHBECK RD.	625400					YES		
JASCHKE LANE	580370					YES		
JEFFERY ST.	610360	0	0.08	0.08	20'	NO	9	Over Weight Traffic
JESSICA	625390	0	0.629	0.629	19'	NO	9	Over Weight Traffic
JOHN WAYNE TRAIL	565390	0	0.582	0.582	19'	NO	5	Over Weight Traffic
JUAN ANTONIO RD.	625400					YES		
KATHY ST.	610360	0	0.177	0.177	16'	NO	4	Over Weight Traffic
KENDALL DRIVE	610390		0.323	0.323	22'	NO	8	Over Weight Traffic



**ROADS AND MILEAGE  
PRECINCT 2 as of 9/1/2020**

**We have budgeted \$1,407,907 to repair or  
construct the roads below for the 2020 year.**

<b>ROAD NAME</b>	<b>E-911 MAP #</b>	<b>GRAVEL</b>	<b>PAVED</b>	<b>MILEAGE</b>	<b>WIDTH</b>	<b>PRIVATE</b>	<b>CONDITION</b>	<b>Reason for Damages</b>
KING DRIVE	610390	0	0.32	0.32	20'	NO	8	Over Weight Traffic
KINGWOOD FOREST DR.	610390	0	0.869	0.869	20'	NO	6	Over Weight Traffic
KOHUTEK RD.	610400	0	2.768	2.768	20'	NO	7	Over Weight Traffic
KOLODZEY RD.	565370	0	1.565	1.565	19'	NO	9	Over Weight Traffic
KRAWIETZ LANE	610360					YES		
LASSMAN	565390					YES		
LAZY LANE	580370					YES		
LEE ST.	610360	0	0.839	0.839	20'	NO	9	Over Weight Traffic
LEEPER LANE	610380					YES		
LEVI SLOAN RD.	610400	0	4.08	4.08	22'	NO	9	Over Weight Traffic
LIVE OAK LANE	580370	0	0.339	0.339	18'	NO	9	Over Weight Traffic
LONGVIEW DR.	625400	0	0.245	0.245	22'	NO	9	Over Weight Traffic
LOOKOUT LANE	580390	0	0.255	0.255	18'	NO	9	Over Weight Traffic
LOVE RD.	610400	0	1.111	1.111	20'	NO	7	Over Weight Traffic
LOWER MISSION VALLEY RD	610370	0	5.133	5.133	23'	NO	9	Over Weight Traffic
LOWER MISSION VALLEY RD.0FM447 TO DEWITT COUNTY LINE	565410	0	4.646	4.646	20'	NO	4	Over Weight Traffic
MAGUEY DR.	580360	0	0.31	0.31	18'	NO	6	Over Weight Traffic
MALLETTE DR.	625390	0	0.424	0.424	21'	NO	8	Over Weight Traffic
MARLIN RD	550380					YES		
MC ADAMS LANE	550380					YES		
MCCORMICK DR.	610400	0	0.83	0.83	19'	NO	9	Over Weight Traffic
MCQUEENS LANE	625380					YES		
MERCURY DR.	625390	0	0.133	0.133	21'	NO	9	Over Weight Traffic
MEXICO RD.	625350	0.337	0.151	0.488	18'	NO	3	Over Weight Traffic
MICHIGAN STREET	610350	0	0.296	0.296	22'	NO	8	Over Weight Traffic
MIDDLE PARK RD.	625400	0	0.03	0.03	22'	NO	9	Over Weight Traffic
MISSION BELL	580390	0	0.432	0.432	19'	NO	7	Over Weight Traffic
MISSION OAKS DR.	580380	0	0.065	0.065	24'	NO	7	Over Weight Traffic
MISSION VALLEY ACRES RD.	565390	0	0.71	0.71	18'	NO	7	Over Weight Traffic
MORITZ LANE	550390	0	0.863	0.863	18'	NO	9	Over Weight Traffic

**ROADS AND MILEAGE  
PRECINCT 2 as of 9/1/2020**

**We have budgeted \$1,407,907 to repair or  
construct the roads below for the 2020 year.**

ROAD NAME	E-911 MAP #	GRAVEL	PAVED	MILEAGE	WIDTH	PRIVATE	CONDITION	Reason for Damages
MORITZ RD.	535370	0	1.216	1.216	17'	NO	8	Over Weight Traffic
MUELLER RD.	580380	0	0.618	0.618	20'	NO	9	Over Weight Traffic
MUSKET DR.	580390	0	0.24	0.24	18'	NO	7	Over Weight Traffic
NESLONY LANE	550380					YES		
NOLL RD.	550370		1.736	1.736	20'	NO	7	Over Weight Traffic
NORTHFORK RD.	625390	0	0.436	0.436	19'	NO	5	Over Weight Traffic
NORTHSIDE RD.	625390	0	1.465	1.465	23'	NO	6	Over Weight Traffic
NURSERY DRIVE NORTH	595400	0	1.256	1.256	18'	NO	9	Over Weight Traffic
NURSERY DRIVE SOUTH from Nursery to City Limits	595390	0.124	5.643	5.767	24'	NO	7	Over Weight Traffic
NURSERY ROAD	595400	0	12.512	12.512	21'	NO	5	Over Weight Traffic
OAKWOOD	610390	0	0.046	0.046	18'	NO	6	Over Weight Traffic
OHRT RD.	565380	0	1.385	1.385	20'	NO	8	Over Weight Traffic
OLIVER RD.	625390	0	2.559	2.559	22'	NO	7	Over Weight Traffic
ONTARIO STREET	610350	0	0.262	0.262	22'	NO	8	Over Weight Traffic
ORANGWOOD	610390	0	0.074	0.074	18'	NO	6	Over Weight Traffic
OSAGE RD.	580370	0	0.84	0.84	17'	NO	8	Over Weight Traffic
PACO RD.	625390	0	0.963	0.963	21'	NO	9	Over Weight Traffic
PADRE LN.	580390	0	0.438	0.438	19'	NO	7	Over Weight Traffic
PANORAMA LN	580380					YES		
PARADISE DRIVE	610410		0.2	0.2	20'	NO	6	Over Weight Traffic
PARK LANE	625390	0	0.509	0.509	22'	NO	9	Over Weight Traffic
PARSONS RD.	610380	0	3.092	3.092	24'	NO	9	Over Weight Traffic
PEBBLE DRIVE	580390					YES		
PENN AVE.	625390	0	0.443	0.443	22'	NO	9	Over Weight Traffic
PITTMAN DR.	625400	0.02	0.085	0.105	22'	NO	9	Over Weight Traffic
POST OAK DR.	685380	0	0.614	0.614	18'	NO	8	Over Weight Traffic
POZZI RD.	625350	0	0.497	0.497	16'	NO	5	Over Weight Traffic
PRAIRIE VIEW RD.	610400	0	0.405	0.405	18'	NO	9	Over Weight Traffic
PRICE RD.	565370	0	0.816	0.816	18'	NO	7	Over Weight Traffic
RAAB RD.	610390	0	2.307	2.307	20'	NO	9	Over Weight Traffic

**ROADS AND MILEAGE  
PRECINCT 2 as of 9/1/2020**

**We have budgeted \$1,407,907 to repair or  
construct the roads below for the 2020 year.**

ROAD NAME	E-911 MAP #	GRAVEL	PAVED	MILEAGE	WIDTH	PRIVATE	CONDITION	Reason for Damages
REID DR.	625390	0	0.426	0.426	20'	NO	9	Over Weight Traffic
REINECKE RD.	565390	0	2.224	2.224	20'	NO	7	Over Weight Traffic
RIOS ROAD	580380					YES		
RIVER RANCH RD.	610370					YES		
RIVER RD.	625360	0.886	0.974	1.86	20'	NO	3	Over Weight Traffic
RIVERWOOD DRIVE	625380		0.29	0.29	20'	NO	8	Over Weight Traffic
ROCKY CREEK DR.	580390					YES		
ROGERS ROAD	625350	0.198	0	0.198	18'	NO	3	Over Weight Traffic
RUSSELL RD.	625380		0.255	0.255	21'	NO	8	Over Weight Traffic
RYAN RD.	625390	0.055	0.186	0.241	20'	NO	9	Over Weight Traffic
RYE STREET	625390		0.05	0.05	19'	NO	8	Over Weight Traffic
SCHAEFER RD.	595370	0	0.474	0.474	18'	NO	9	Over Weight Traffic
SCHMIDT DR.	595370					YES		
SEIBERT LANE	595360					YES		
SENDERA LOOP	625390		1.12	1.12	24'	NO	9	Over Weight Traffic
SENTRY RD.	580380		0.3	0.3	19'	NO	8	Over Weight Traffic
SHADOW LANE	580380		0.301	0.301	19'	NO	9	Over Weight Traffic
SHANNON VALLEY DRIVE	625380	0	0.338	0.338	19'	NO	8	Over Weight Traffic
SHERYL DR.	580380					YES		
SKYLINE DR.	565380	0	0.555	0.555	18'	NO	7	Over Weight Traffic
SMITH ROAD	625350	0.317		0.317	24'	NO	3	Over Weight Traffic
SOLAR DR.	625380	0	0.189	0.189	21'	NO	8	Over Weight Traffic
SPRING RIDGE DR.	625380		0.322	0.322	24'	NO	8	Over Weight Traffic
SPRINGWOOD DR.	580370	0	0.913	0.913	19'	NO	7	Over Weight Traffic
STIRRUP	580380	0	0.404	0.404	18'	NO	7	Over Weight Traffic
STOCKADE DR.	580380	0	0.342	0.342	18'	NO	7	Over Weight Traffic
STONE ST.	610360	0	0.177	0.177	20'	NO	9	Over Weight Traffic
STONEY LANE	580390					YES		
SUMMERS ST.	610360	0	0.26	0.26	20'	NO	9	Over Weight Traffic
SUN VALLEY DR.	625380	0	0.595	0.595	19'	NO	9	Over Weight Traffic
SUNCREST LANE	565390					YES		



**ROADS AND MILEAGE  
PRECINCT 2 as of 9/1/2020**

**We have budgeted \$1,407,907 to repair or  
construct the roads below for the 2020 year.**

<b>ROAD NAME</b>	<b>E-911 MAP #</b>	<b>GRAVEL</b>	<b>PAVED</b>	<b>MILEAGE</b>	<b>WIDTH</b>	<b>PRIVATE</b>	<b>CONDITION</b>	<b>Reason for Damages</b>
SUNSET	570380	0	0.928	0.928	19'	NO	9	Over Weight Traffic
SUPERIOR STREET	610350	0	0.331	0.331	22'	NO	8	Over Weight Traffic
SUSIE DR.	610360	0	0.073	0.073	14'	NO	5	Over Weight Traffic
SYLVIA	610390	0	0.352	0.352	18'	NO	9	Over Weight Traffic
TAGLIABUE RD.	625350	0	0.252	0.252	17'	NO	5	Over Weight Traffic
TATE RD.	625390	0	1.244	1.244	20'	NO	8	Over Weight Traffic
TATER LANE	610360					YES		
TIBILETTI RD.	625350	0	0.344	0.344	14'	NO	2	Over Weight Traffic
URESTI LANE	595370					YES		
VALLEY VISTA RD.	610400	0	0.125	0.125	18'	NO	9	Over Weight Traffic
VICTOR DR.	610410		0.796	0.796	19'	NO	5	Over Weight Traffic
VILLAFRANCA RD	610390					YES		
VRANA LANE	610390					YES		
WAGON TRAIL	565390	0.274	0.442	0.716	18'	NO	6	Over Weight Traffic
WALLACE LANE	610400	0	0.116	0.116	16'	NO	5	Over Weight Traffic
WALLY LANE	610360					YES		
WAYNE ST.	610390	0	0.373	0.373	16'	NO	9	Over Weight Traffic
WEARDEN DR.	610380	0	0.943	0.943	18'	NO	6	Over Weight Traffic
WELLSPRING BOULEVARD	625390	0	0.71	0.71	25'	NO	9	Over Weight Traffic
WESTPARK AVE.	610370	0	1.536	1.536	22'	NO	9	Over Weight Traffic
WILKE STREET	625380		0.05	0.05	19'	NO	9	Over Weight Traffic
WINNEPEG STREET	610350	0	0.126	0.126	22'	NO	8	Over Weight Traffic
WOODLAND WAY	580370	0	0.4	0.4	18'	NO	8	Over Weight Traffic
WOODSPRITE	580370	0	0.809	0.809	19'	NO	8	Over Weight Traffic
<b>Totals</b>		<b>10.734</b>	<b>135.511</b>	<b>146.245</b>				

Updated 9/26/19 total paved and sealed  
roads as of date is 118.4 miles  
Nursery road was included in 2019

Updated 9/1/2020

Road	Description	Date	Volume/Page
Adcock Dairy Road	30 MPH speed limit from FM 1685 to end	9/28/1998	Volume/Page 222-331
Arnold Road	Set maximum weight limit of 58,420 pounds on Coletto Creek Bridge on Arnold Rd.	6/7/1999	Scanned/Page 00521
Arnold Road	Enact No Stopping, Standing, Fishing, Swimming from Bridge at Coletto Creek on Arnold R	6/7/1999	Scanned/Page 00521
Baass Lane	35 MPH speed limit	6/29/1977	Volume/Page 39-306
Baass Lane	35 MPH from FM 236 northeast to FM 1685	7/9/1990	Volume/Page 105-511
Bambi Drive	35 MPH speed limit	3/17/1997	Volume/Page 197-11
Bambi Drive	35 MPH on Bambi Drive from Honey Drive northeast to Northside Drive	2/14/1983	Volume/Page 67-218
Bambi Drive	Stop Sign at Northside Road intersection	10/20/2008	Scanned at 173
Basswood Drive	Yield Sign at Cottonwood Drive intersection	10/20/2008	Scanned at 173
Basswood Drive	30MPH speed limit	1/14/1985	Volume/Page 76-207
Berger Road	40 MPH speed limit from FM 236 to FM 622	1/26/1998	Volume/Page 211-633
Bianchi Drive	45 MPH Speed Limit	11/26/2007	Scanned at 198
Bianchi Drive	Set 35 MPH Speed Limit between Glasgow Street and Mallette Drive	3/23/2009	Scanned at 314
Bivouac Lane	30 MPH speed limit	7/6/1999	Scanned/Page 00521
Blake Street	30 MPH speed limit on Blake Street from Jeffery Street to FM 236	10/31/1994	Volume/Page 156-276
Blake Street	Install Stop sign at Carter Street Intersection	8/29/2016	
Bliss Drive	30 MPH Speed Limit from Nursery Road to end of street\	10/23/2006	Scanned at 249
Buck Square	25 MPH speed limit	5/5/1997	Volume/Page 199-305
Buck Square	Stop sign at Lower Mission Valley Road intersection	10/20/2008	Scanned at 173
Bugle Lane	30 MPH speed limit	7/6/1999	Scanned/Page 00521
Calle Ricardo	25 MPH speed limit on its entire length	3/9/1992	Volume/Page 122-467
Carefree Drive	35 MPH speed limit	3/20/1998	Volume/Page 140-654
Carter Street	Install Stop Signs at Blake St., Lee St., Crestview St. and Baass Lane Intersections	7/18/2016	
Castillo Road	Road named Castillo Road from its intersection at US 87, Nursery to Nursery Drive	3/20/1998	Volume/Page 213-560
Cavalry	30 MPH speed limit	7/6/1999	Scanned/Page 00521
Cedar Ridge S/d	30 MPH speed limit for all streets in Cedar Ridge S/d	7/12/1982	Volume/Page 63-154
Champlain Drive	30 MPH speed limit	3/31/2003	Scanned at 236
Church Lane	35 MPH speed limit on Church Lane from FM 236 to Berger Road	9/22/1989	Volume/Page 98-528
Conti Lane	30 MPH speed limit from city limits to end of road	9/28/1998	Volume/Page 223-168
Cooley Road	35 MPH on Cooley Road from FM 237 southwest to end of road	5/11/1992	Volume/Page 124-375
Cottonwood Drive	30 MPH speed limit	1/14/1985	Volume/Page 76-207
Crawford Drive	30 MPH on Crawford Drive from US 87 to its terminus	6/12/1989	Volume/Page 96-624
Crestview Drive	30 MPH on Crestview Drive from FM 1685 to FM 236	10/31/1994	Volume/Page 156-276
Crestview Drive	Install Stop Signs at Summers, Carter and Stone Intersections	8/29/2016	
Cynthia Street	30 MPH speed limit	1/14/1985	Volume/Page 76-207
Dixie Lane	Approve naming County road located at intersection of Levi Sloan Road approximately one	4/19/1991	Volume/Page 113-264
Edgewood Drive	30 MPH speed limit	4/9/1973	Scanned/Page 28-264
Elaine Street	30 MPH speed limit	1/14/1985	Volume/Page 76-207
Elaine Street	Install Stop Sign at Oliver Road Intgersection	7/18/2016	
Eleanor Street	30 MPH speed limit	1/14/1985	Volume/Page 76-207
Eleanor Street	Install Stop Sign at Oliver Road Intersection	7/18/2016	
Erie Street	30 MPH speed limit	3/31/2003	Scanned at 236
Fawn Drive	25 MPH speed limit	5/5/1997	Volume/Page 199-305
Felder Drive	30 MPH speed limit	10/25/1991	Volume/Page 118-426
Fordtran Road	Yield right of way sign at Fordtran Road and Fordtran Store Road intersection	7/9/1990	Volume/Page 105-511
Fordtran Road	Set 35 MPH Speed Limit from U.S. Hwy 77 to Fordtran Store Road	6/1/2004	Scanned at 177
Forest View Drive	30 MPH speed limit	4/9/1973	Volume/Page 28-264
Glasgow Street	Install stop sign on west bound lane of Solar Dr. at intersection with Glasgow St.	2/14/1983	Volume/Page 67-218
Glasgow Street	35 MPH on Glasgow from Solar Drive southeast to Victoria City limit	2/14/1983	Volume/Page 67-218

Updated 9/1/2020

Road	Description	Date	Volume/Page
Harrison	Maintenance of street accepted		6/14/1976 Volume/Page 36-220
Harrison Street	30 MPH speed limit		1/14/1985 Volume/Page 76-207
Haynes Road	45 MPH speed limit from Parsons Road to Bianchi Drive		1/20/1997 Volume/Page 194-356
Haynes Road	Set 35 MPH Speed Limit between Parsons Road and Bianchi Drive		3/23/2009 Scanned at 314
Hensley Road	Yield right of way sign at Hensley and Fordtran Store Road intersection		7/9/1990 Volume/Page 105-511
Hickory Drive	30 MPH speed limit		1/14/1985 Volume/Page 76-207
Hickory Drive	Yield sign at Cottonwood intersection		10/20/2008 Scanned at 173
Honey Drive	35 MPH on Honey Drive from Paco Road northwest to Jessica Drive		3/17/1997 Volume/Page 197-11
Honey Road	Install Stop Sign at Paco Road Intersection		9/17/2007 Scanned at 569
Hunters Way	Set 30 MPH speed limit in Riverwood subdivision		7-Aug-00 Scanned: Page 275
Huron Street	30 MPH speed limit		3/31/2003 Scanned at 236
Jeffrey Street	30 MPH on Jeffrey Street from Lee Street to Blake Street		10/31/1994 Volume/Page 156-276
Jeffrey Street	Install Stop Sign at Lee Street Intersection		7/18/2016
Jessica Drive	30 MPH speed limit		3/17/1997 Volume/Road 197-11
Jessica Drive	35 MPH on Jessica Drive from Honey Drive northeast to Northside		2/14/1983 Volume/Page 67-218
Jessica	Stop sign at Northside Road intersection		10/20/2008 Scanned at 173
John Wayne Trail	30 MPH speed limit on John Wayne Trail from FM 236 to end of road		1/20/1997 Volume/Page 194-356
King Drive	Stop sign at Love Road		5/5/1997 Volume/Page 199-305
Kingwood Forrest Drive	30 MPH speed limit		2/13/1995 Volume/Page 161-490
Kohutek Road	45 MPH speed limit from existing 30 MPH zone north to end of Kohutek Road		3/23/1998 Volume/Page 214-725
Kohutek Road	Remove Yield sign southbound lane at Levi Sloan Lane		1/20/1997 Volume/Page 194-356
Lee Street	30 MPH speed limit on Lee Street from FM 1685 to FM 236		10/31/1996 Volume/Page 156-276
Lee Street	Stop Signs at Summers Street and Carter Street Intersections		8/29/2016
Levi Sloan Road	Stop sign on Levi Sloan Road at its intersection with Parsons Road		3/25/1983 Volume/Page 68-142
Levi Sloan Road	Yield sign at Raab Road intersection		10/20/2008 Scanned at 173
Levi Sloan Road	45 MPH on Levi Sloan Road from Parsons Road to Kohutek Road		1/20/1997 Volume/Page 194-356
Levi Sloan Road	Set 35 MPH Speed Limit between Oliver Road and Parsons Road		3/23/2009 Scanned at 314
Levi Sloan Road	Stop sign at Kohutek Road westbound lane		1/20/1997 Volume/Page 194-356
Live Oak Lane	30 MPH speed limit		4/9/1973 Volume/Page 28-264
Long View Drive	30 MPH speed limit		2/13/1995 Volume/Page 161-490
Lookout Lane	30 MPH speed limit		7/6/1999 Scanned/Page 00521
Love Road	Yield right of way signs at Kohutek Road		9/28/1998 Volume/Page 223-168
Love Road	Install Stop Sign at Raab Road Intersection		9/17/2007 Scanned at 569
Love Road	35 MPH between Raab Road and Kohutek Road		10/20/2008 Scanned at 173
Lower Mission Valley Road	Set 45 MPH Speed Limit from FM 1685 to existing 45 MPH zone at Deer Meadows Subdiv		10/12/1987 Volume/Page 89-65
Maguey Drive	30 MPH on Maguey Drive from FM 622 to end of road		1/20/1997 Volume/Page 194-356
McCormick Drive	30 MPH on McCormick Drive from Kohutek Road southeast to its terminus		7/9/1990 Volume/Page 105-511
Mercury Drive	35 MPH on Mercury Drive from Paco Road northwest to its terminus		2/14/1983 Volume/Page 67-218
Mercury Drive	Yield sign on Mercury Drive at intersection of Paco Road		6/17/1996 Volume/Page 184-169
Mexico Road	30 MPH speed limit on Mexico Road from FM 1685 to River Road		6/12/1989 Volume/Page 96-624
Michigan Street	30 MPH speed limit		3/31/2003 Scanned at 236
Mission Bell	30 MPH speed limit		7/6/1999 Scanned/Page 00521
Mission Oaks Drive	30 MPH speed limit from FM 235 to Stockade Drive		1/20/1997 Volume/Page 194-356
Mission Valley Acres Road	Set 30 MPH speed limit from Lower Mission Valley Road to end		9/5/2000 Scanned: Page137
Mission Valley Acres Road	Install Stop sign at intersection of Lower Mission Valley Road		4/17/2002 Scanned at 126
Mueller Road	Install Yield Sign at Berger Road Intersection		9/17/2007 Scanned at 569
Musket Drive	30 MPH speed limit		7/6/1999 Scanned/Page 00521
Northfork Road	30 MPH on Northfork Road from Parsons Road to end of road		1/20/1997 Volume/Page 194-356
Northfork Road	30 mph speed limits on Northfork Road from Parsons Road to North end of road		6/22/1987 Volume/Page 87-731



Updated 9/1/2020

Road	Description	Date	Volume/Page
Northside Road	35 MPH speed limit from Tate Road to Parsons Road		2/13/1995 Volume/Page 161-490
Northside Road	Approve the placing of a 50 MPH sign on Northside Road		10/11/1982 Volume/Page 64-435
Northside Road	Install Yield Right-of-Way sign on Northside Road at Parsons Road		7/12/2004 Scanned at 288
Nursery Drive	Set 20 MPH school zone speed limit on Nursery Drive from Kohutek Road to Castillo Road		6/1/2004 Scanned at 177
Nursery Drive	Approve setting 30 MPH speed on Nursery Drive from Loop 463 South to Victoria City Limi		11/14/1983 Volume/Page 70-785
Nursery Drive	30 MPH on Nursery Drive beginning south at the McCormick residence, north to the Post C		6/9/1975 Volume/Page 33-580
Nursery Drive	45 MPH speed limit from Loop 463 northwest to existing 30 MPH zone at McCormick resid		2/14/1983 Volume/Page 67-218
Nursery Drive	Install Stop Signs on Oliver Road at Nursery Drive Intersection		11/26/2007 Scanned at 198
Nursery Drive (UPDATE)	Remove Yield Sign		11/26/2007 Scanned at 198
Nursery Drive	Install Yield right-of-way sign on Nursery Drive northeast side of railroad crossing to U.S. H		7/12/2004 Scanned at 288
Nursery Drive	One each for east and west traffic at said crossing – 2 stop signs at railroad crossover from		11/3/1997 Volume/Page 207-698
Nursery Road	35 MPH speed limit for heavy commercial vehicles on Nursery Road from end of existing 2		9/8/1992 Volume/Page 128-9
Nursery Road	Authorize forbidding use of Nursery by heavy commercial vehicles from Nursery Drive to V		9/8/1992 Volume/Page 128-9
Nursery Road	45 MPH speed limit on Nursery Road from the northeast end of the existing 25 MPH zone l		5/11/1992 Volume/Page 124-375
Nursery Road	45 MPH on Nursery Road from US 77 west to existing 45 MPH at Victor Drive		7/22/1996 Volume/Page 185-744
Nursery Road	Post load limit signs for the bridge on Nursery Road approximately 6.5 miles northeast of N		1/2/2001 Scanned at 287
Oakwood	30 MPH speed limit		1/14/1985 Volume/Page 76-207
Ohr	Yield sign at Arnold Road intersection		10/20/2008 Scanned at 173
Old Cuero Highway (North Nursery Drive)	Installation of stop sign at railroad crossing and Old Cuero Highway approximately 2.3 mile		12/28/1983 Volume/Page 71-105
Oliver Road	Yield sign on Oliver Road at Nursery Drive intersection for eastbound traffic		10/23/1996 Volume/Page 173-766
Oliver Road	45 MPH on Oliver Road between Nursery Drive and Levi Sloan Road		9/23/1996 Volume/Page 188-505
Oliver Road	45 MPH speed limit between Nursery Drive and Levi Sloan Road		9/23/1996 Volume/Page 188-506
Ontario Street	30 MPH speed limit		3/31/2003 Scanned at 236
Orangewood	30 MPH speed limit		1/14/1985 Volume/Page 76-207
Orangewood Drive	Yield sign at Basswood intersection		10/20/2008 Scanned at 173
Osage Road	Install Yield Right-of-Way sing on Osage Road at Price Road		1/21/2002 Scanned at 310
Paco Road	Stop sign on Paco Road at intersection of Northside Road		10/20/2008 Scanned at 173
Paco Road	35 MPH on Paco Road from Glasgow Street northeast to Northside Road		2/14/1983 Volume/Page 67-218
Paco Road	30 MPH speed limit		3/17/1997 Volume/Page 197-11
Paco Road	Yield sign at intersection of Northside Road	06-17-96 & 3-17-03	Volume/Page 184-169 Scanned at 126
Padre Lane	30 MPH speed limit		7/6/1999 Scanned/Page 00521
Park Lane	30 MPH speed limit		2/13/1995 Volume/Page 161-490
	Place Yield Right of Way at Levi Sloan Road		4/17/2000 Scanned at 247
Parsons Road	Stop sign at intersection of Parson Road and Nursery Drive		1/12/1976 Volume/Page 35-260
Parsons Road	45 MPH on Parsons Road from Nursery Drive to Spring Creek		12/8/1975 Volume/Page 35-119
Parsons Road	Stop signs on Levi Sloan Road at its intersection with Parsons Road		3/25/1983 Volume/Page 68-218
Parsons Road	45 MPH speed limit on Parsons Road from Nursery Drive to Northside Road		5/27/1997 Volume/Page 200-611
Parsons Road	35 MPH speed limit on Parsons Road from Nursery Drive to Wearden		11/22/1999 Scanned at 420
Parsons Road	45 mph speed limits on Parsons Road from Nursery Drive to Northside Road		6/22/1987 Volume 87-731
Penn Avenue	30 MPH speed limit		2/13/1995 Volume/Page 161-490
	Place Yield Right of Way Sign at Levi Sloan Road		4/17/2000 Scanned at 247
Post Oak Drive	30 MPH speed limit		4/9/1973 Volume/Page 28-264
Post Oak Drive	30 MPH speed limit on Post Oak Drive from FM 236 to Woodland Way		1/20/1997 Volume/Page 194-356
Prairie View Road	30 MPH speed limit from Levi Sloan Road to end of road		1/20/1997 Volume/Page 194-356
Raab Road	40 MPH on Raab Road from Levi Sloan to approximately 1 mi. NE of US 87		9/22/1989 Volume/Page 98-528
Raab Road	Stop sign on Raab Road west bound traffic lane at its intersection with Nursery Drive (mak		9/22/1989 Volume/Page 98-528
Raab Road	Approved the request to clarify Order No. 29, entered on 9-11-78, and recorded in Vol. 43 I		12/23/1975 Volume/Page 43-124
Raab Road	35 MPH speed limit		9/11/1975 Volume/Page 43-124
Raab Road	Stop sign at the intersection of Raab Road and Nursery Drive		1/12/1976 Volume/Page 35-260

Updated 9/1/2020

Road	Description	Date	Volume/Page
Reid Drive	Set 30 MPH speed limit from Tate Road to end of road		4/1/2002 Scanned at 178
Riverwood Drive	30 MPH speed limit		8/7/2000 Scanned: 275
Russell Road	25 MPH speed limit		5/22/1992 Volume/Page 124-607
Ryan Road	30 MPH speed limit on Ryan Road from Tate Road Northwest to its termination		9/22/1989 Volume/Page 98-528
Schaefer Road	30 MPH speed limit on Schaefer Road from Lower Mission Valley to the end		4/5/1999 Scanned/Page 155
Schaefer Road	Stop sign at Lower Mission Valley Road intersection		10/20/2008 Scanned at 174
Sentry Road	30 MPH speed limit		7/6/1999 Scanned/Page 00521
Shadow Lane	35 MPH speed limit		10/18/1993 Volume/Page 140-654
Skyline Drive	30 MPH speed limit on Skyline Drive from Ohrt Road to the end		1/20/1997 Volume/Page 194-356
Smith Road	Install Yield Sign at River Road Intersection		9/17/2007 Scanned at 569
Solar Drive	30 MPH on Solar Drive from Mercury Drive to Bianchi Drive		10/18/1993 Volume/Page 140-654
Solar Drive	Install Stop sign on west bound lane of Solar Drive at intersection with Glasgow St.		2/14/1983 Volume/Page 67-218
Springwood Drive	35 MPH speed limit on Springwood Drive from FM 622 to Church Lane		6/17/1996 Volume/Page 184-169
Stirrup	30 MPH speed limit		7/6/1999 Scanned/Page 00521
Stockade Drive	30 MPH speed limit		7/6/1999 Scanned/Page 00521
Stone Street	Install Stop Sign at Lee St., Crestview Dr. and Baass Lane Intersections		7/18/2016
Summers Street	Install Stop Sign at Blake St., Lee St., Crestview Dr. and Baass lane Intersections		7/18/2016
Sun Valley Drive	30 MPH speed limit on Sun Valley Drive from Nursery Drive to end of road		1/20/1997 Volume/Page 194-356
Sunset	35 MPH speed limit		10/18/1993 Volume/Page 140-654
Superior Street	30 MPH speed limit		3/31/2003 Scanned at 236
Sylvia	30 MPH speed limit		1/14/1985 Volume/Page 76-207
Sylvia Street	Install Stop Sign at Oliver Road Intersection		7/18/2016
Tate Road	Stop sign at Northside Road intersection		10/20/2008 Scanned at 173
Tate Road	40 MPH Speed Limit from US 77 to Northside Road		2/24/1984 Vol 71 Page 843
Victor Drive	30 MPH speed limit on Victor Drive to the end		9/20/1993 Volume/Page 139-668
Village Lane	30 MPH speed limit		9/22/1997 Volume/Page 205-810
Village Trails S/d	Accepted street maintenance in Village Trails S/d		7/25/1986 Volume/Page 82-775
Wagon Trail	25 MPH speed limit on Wagon Trail from FM 236 to end of road		1/20/1997 Volume/Page 1194-356
Wallace Lane	Approve naming unnamed road in Pct. 2 at Wallace Lane (approximately .1 mile northeast		4/25/1986 Volume/Page 82-115
Wayne Street	30 MPH speed limit		1/14/1985 Volume/Page 76-207
Wayne Street	Install Stop Sign at Cynthia St., Elaine St., Sylvia St. and Elanor Street Intersections		7/18/2016
Wearden Dr.	35 MPH speed limit		12/8/1975 Volume/Page 35-119
Westpark Avenue	30 MPH speed limit on Westpark from FM 1685 intersection to end of road		9/6/1994 Volume/Page 153-475
Winnepeg Street	30 MPH speed limit		3/31/2003 Scanned at 236
Woodland Way	30 MPH speed limit		4/9/1973 Volume/Page 28-264
Woodsprite	35 MPH speed limit from FM 236 to Springwood		1/20/1997 Volume/Page 194-356



Updated 9/1/2020

We have budgeted \$1,407,907 to repair or reconstruct the roads listed, this includes sign replacement; for the 2020 year.

Date	Road Name	# Signs	Type of Signs	Post	GPS North	GPS West	Condition	Subdivision
2015	Westpark	2-18x24	Chevrons	2-6'	N28°50.328	W097°04.959	New	
	Arnold Rd.	3-18x24	Chevrons	3-6'	N28°52.576	W097°12.729	New	
	Levi Sloan Rd.	1- 24x24	Soft Shoulder	1-6' 1-8'	N28°54.700	W097°01.591	New	
	L.M.V. Rd.	3-18x24	Chevrons	3-6'	N28°52.367	W097°08.129	New	
	Shadow Ln.	1-24x36	Arrow		N28°52.248	W097°08.705	New	
	Nursery Dr.	36x24	Double Arrow	1-6' 1-8'	N28°52.833	W097°03.038	New	
	Levi Sloan Rd.	9x34	Street Sign	1-6'	N28°54.374	W097°01.243	New	
	Carefree Dr.	18x24	35 Speed Limit	1-6' 1-8'	N28°51.523	W097°09.142	New	
	Nursery Dr.			1-6'	N28°52.243	W097°02.393	New	
	Paco Rd.	1-4x4	Reflector		N28°53.532	W097°00.778	New	
	Bianche Rd.	3-4x4	Reflector	2-6'	N28°53.089	W097°01.390	New	
	L.M.V. Rd.			1-6'	N28°56.630	W097°11.070	New	
	Berger Rd.	1-4x4	Reflector	1-6'	N28°52.706	W097°10.605	New	
	Mueller Ln.	1-4x4	Reflector	1-6'	N28°52.405	W097°11.020	New	
	Church Ln.	1-18x24	Street Sign		N28°51.409	W097°10.626	New	
	Berger Rd.	1-18x24	Street Sign		N28°50.865	W097°10.013	New	
	Price Rd.	1-4x4	Reflector		N28°51.548	W097°10.859	New	
	Osage Rd.	1-4x4	Reflector	1-6'	N28°51.251	W097°11.299	New	
	Moritz Rd.	1-4x4	Reflector	1-6'	N28°52.519	W097°16.323	New	
	Cooley Rd.	1-4x4	Reflector	1-6'	N28°52.406	W097°16.012	New	
	Nursery Rd..	1-4x4	Reflector	1-6'	N28°56.239	W097°05.751	New	
	Nursery Rd..	1-4x4	Reflector	1-6'	N28°58.263	W097°04.264	New	
	Nursery Rd..	1-4x4	Reflector	1-6'	N29°01.786	W097°00.964	New	
	Hensley Rd.	1-4x4	Reflector	1-6'	N29°02.356	W097°00.211	New	
	Hensley Rd.	1-4x4	Reflector	1-6'	N29°03.573	W096°59.994	New	
	Garrett Gonzales School Rd.	2-4x4	Reflector	2-6'	N29°02.295	W097°01.406	New	
	Garrett Gonzales School Rd.	1-4x4	Reflector	1-6'	N29°02.037	W097°01.195	New	
	Conti Ln.	1-4x4	Reflector		N28°50.722	W097°01.414	New	
	Jessica Dr.	2-4x4	Reflector	2-6'	N28°53.869	W097°00.959	New	
	North Side	1-4x4	Reflector	1-6'	N28°54.254	W097°00.506	New	
	Honey Dr.	2-4x4	Reflector	2-6'	N28°53.742	W097°00.815	New	
	Reid Dr.	1-4x4	Reflector	1-6'	N28°54.789	W096°59.944	New	
	North Side	1-18x24	Chevrons		N28°54.257	W097°00.497	New	



Updated 9/1/2020

We have budgeted \$1,407,907 to repair or reconstruct the roads listed, this includes sign replacement; for the 2020 year.

Date	Road Name	# Signs	Type of Signs	Post	GPS North	GPS West	Condition	Subdivision
2016								
	Fordtran store Rd.	1- 30x30	Stop Sign	1-8'	N29°02.869'	W096°59.413'	New	
	Northside Rd.	1-24" x 24"	Reduce speed a head		N28°54.260	W097°00.903	New	
	Sentry			1-8'	N28.89374	W097.17928	New	
	Levi Sloan Rd.	1 24"x 36'	Arrow	1-6'	N28.92381	W097.047602	New	
	Westpark Dr.	2- 4x4	Reflector	2-6'	N28.84393	W097.07704	New	
	Albreght Rd. West	1-4x4	Reflector	1-6'	N28.91035	W097.23032	New	
	Kolodzey Rd.	1-4x4	Reflector	1-6'	N28.86768	W097.20021	New	
	Kolodzey Rd.	1-4x4	Reflector	1-6'	N28.86688	W097.19533	New	
	Albreght Rd.			3-6'	N28.92160	W097.20602	New	
	L.M.V. Rd. north	1-4x4	Reflector	1-6'	N28.93398	W097.18210	New	
	North Nursery Dr.	1-4x4	Reflector	1-6'	N28.93340	W097.10859	New	
	Westpark Dr.	2-4x8	Reflector		N28.83810	W097.08199	New	
	Westpark Dr.	1- 18x36	Arrow		N28.83677	W097.08054	New	
	L.M.V. Rd. South	1-4x4	Reflector	1-6'	N28.87301	W097.13709	New	
	L.M.V. Rd. South	1-4x4	Reflector	1-6'	N28.84979	W097.10236	New	
	L.M.V. Rd. South	1-4x4	Reflector	1-6'	N28.84654	W097.09851	New	
	Woodland Way	1-4x4	Reflector	1-6'	N28.85582	W097.16460	New	
	Haynes	1-4x24	Street sign		N28.88471	W097.02317	New	
	Honey	1-4x24	Street sign	1-8'	N28.89574	W097.01357	New	
	Sunset Dr.	1-8x24	Street sign		N28.86153	W097.15659	New	
	447	1-18"x24"	Street sign	1-6' 1-8'	N28.89735	W097.13980	New	
	447	1-18"x24"	Street sign	1-6' 1-8'	N28.89707	W097.14114	New	
	L.M.V. Rd. South	1-24"x36"	Street sign	1-6' 1-8'	N28.86737	W097.12048	New	
	L.M.V. Rd. South	1- 24"x36"	Street sign	1-6' 1-8'	N28.86731	W097.12006	New	
	447	1-24"x36"	Street sign	1-6' 1-8'	N28.89722	W097.13569	New	
	Valley Vista	2-18"x24"1-30x30	Street sign	1-6' 1-8'	N28.92582	W097.06042	New	
	Parsons Rd.	1-30"x30"	Street sign	1-6' 1-8'	N28.89027	W097.03920	New	
	Parsons Rd.	1-30"x30"	Street sign	1-6' 1-8'	N28.88857	W097.04120	New	
	Lee St.	1-8"x12"	Street sign		N28.81840	W097.06743	New	
	Aronld Rd.	1-8"x24"	Street sign		N28.89917	W097.19409	New	

Updated 9/1/2020

We have budgeted \$1,407,907 to repair or reconstruct the roads listed, this includes sign replacement; for the 2020 year.

Date	Road Name	# Signs	Type of Signs	Post	GPS North	GPS West	Condition	Subdivision
		1-4x8	Reflector	1-6'	N28.91220	W097.02678	New	
	Parsons Rd.	1-4x8	Reflector	1-6'	N28.88680	W097.04327	New	
	Nursery Dr.			1-6'	N28.89415	W097.06560	New	
	Dentler Rd.	1-24x24	sign		N28.88873	W097.25794	New	
	Nursery Rd.			6'	N28.94629	W097.08879	New	
	Nursery Rd.	1-30x30	sign	1-6' 1-8'	N28.93972	W097.08913	New	
	Fordtran Srore Rd.	1-30x30	Stop Sign	1-6'	N29.04786	W096.99022	New	
	Nersery Rd.	1-24x24	Narrow bridge		N29.00662	W097.04580	New	
	Garrett-Gonzales School Rd.	1-4x36	Street sign		N29.02959	W097.01640	New	
	Fordtran Rd.	1-24x24	Yield sign		N29.05968	W097.99974	New	
	Hensley Rd.	1-4x24	Street sign		N29.03928	W097.00359	New	
	622	1-24x36	Burn Ban		N28.85793	W097.15375	New	
	77 north	1-24x36	Burn Ban		N28.91030	W096.99342	New	
	Cynthia St.	1-30x30	Stop Sign	1-6' 1-8'	N28.91099	W097.04628	New	
	Wayne St.	1-30x30	Stop Sign	1-6' 1-8'	N28.91316	W097.04857	New	
	Wayne St.	1-30x30	Stop Sign	1-6' 1-8'	N28.91305	W097.04859	New	
	Wayne St.	1-30x30	Stop Sign	1-6' 1-8'	N28.91404	W097.04749	New	
	Wayne St.	1-30x30	Stop Sign	1-6' 1-8'	N28.91413	W097.04749	New	
	Elaine St.	1-30x30	Stop Sign	1-6' 1-8'	N 28.91196	W097.04518	New	
	Sylvia St.	1-30x30	Stop Sign	1-6' 1-8'	N28.91291	W097.04408	New	
	Wayne St.	1-30x30	Stop Sign	1-6' 1-8'	N28.91496	W097.04640	New	
	Wayne St.	1-30x30	Stop Sign	1-6' 1-8'	N28.91505	W097.04633	New	
	Eleanor St.	1-30x30	Stop Sign	1-6' 1-8'	N28.91385	W097.04295	New	
	Wayne St.	1-30x30	Stop Sign	1-6' 1-8'	N28.91591	W097.04530	New	
	Raab Rd.	2-4x8	Reflector	2-6'	N28.93023	W097.05519	New	
	Levi Sloan Rd.	2-4x8	Reflector	2-6'	N28.92389	W097.04772	New	
	Levi Sloan Rd.	1-4x8	Reflector	1-6'	N28.92387	W097.04741	New	
	236	1-24x36	Burn Ban		N28.78922	W097.05078	New	
	Stone St.	1-30x30	Stop Sign		N28.81542	W097.06869	New	
	Stone St.	1-30x30	Stop Sign		N28.81544	W097.06886	New	
	Stone St.	1-30x30	Stop Sign	1-6' 1-8'	N28.81450	W097.06779	New	
	Stone St.	1-30x30	Stop Sign		N28.81635	W097.06973	New	
	Carter St.	1-30x30	Stop Sign		N28.81455	W097.07381	New	
	Carter St.	1-30x30	Stop Sign		N28.81370	W097.07281	New	
	Carter St.	1-30x30	Stop Sign & Street Sign		N28.81374	W097.07296	New	

Updated 9/1/2020

We have budgeted \$1,407,907 to repair or reconstruct the roads listed, this includes sign replacement; for the 2020 year.

Date	Road Name	# Signs	Type of Signs	Post	GPS North	GPS West	Condition	Subdivision
	Carter St.	1-30x30	Stop Sign & Street Sign		N28.81275	W097.07172	New	
	Carter St.	1-30x30	Stop Sign	1-8'	N28.81279	W097.07187	New	
	Carter St.	1-30x30	Stop Sign	1-6' 1-8'	N28.81186	W097.07187	New	
	Carter St.	1-30x30	Stop Sign	1-6' 1-8'	N28.81186	W097.07079	New	
	Summers St.	1-30x30	Stop Sign	1-6' 1-8'	N28.80984	W097.07321	New	
	Summers St.	1-30x30	Stop Sign	1-6' 1-8'	N28.81265	W097.07621	New	
	Summers St.	1-30x30	Stop sign		N28.81174	W097.07536	New	
	Summers St.	1-30x30	Stop Sign		N28.81172	W097.07517	New	
	Summers St.	2-30x30	Stop sign		N28.81072	W097.07412	New	
	Raab Rd.	1-24x24	1-35 mph	2-6'	N28.90627	W097.07736	New	
	Horseshoe	1-30x30	Stop sign	1-6'	N28.92696	W097.07754	New	
	Horseshoe	1-30x30	Stop sign	1-6' 1-8'	N28.92483	W097.07530	New	
	Valley Vista	1-30x30	Stop sign	1-6' 1-8'	N28.92575	W097.06045	New	
	Dixie Ln.	1-30x30	Stop sign	1-6' 1-8'	N28.93231	W097.05841	New	
	Victor Dr.	1-30x30	Stop sign		N28.97430	W097.07188	New	
	Oliver Rd.	1-24x24	Watch For High water	1-6' 1-8'	N28.89810	W097.06214	New	
	Oliver Rd.	1-24x24	Watch For High water	1-6' 1-8'	N28.90224	W097.05756	New	
	Tate Rd.	1-30x30	Stop sign		N28.54286	W097.00523	New	
	Arnold Road	1-4x8	Reflector	1-6"	N28.53330	W097.12185	New	
	Arnold Road			1-6'	N28.53041	W097.12421	New	
	Arnold Road	1-4x8	Reflector	1-6'	N28.52872	W097.12383	New	
	Arnold Road	1-4x8	Reflector	1-6'	N28.52496	W097.13914	New	
	Raab Rd.	1-24x30	Weight Limit sign		N28.90601	W097.07771	New	
	Raab Rd.	1-24x30	Weight Limit sign		N28.90936	W097.07384	New	
	Crestview Dr.	2-30x30	Stop sign	2-6' 2-8'	N28.81536	W097.06870	New	
	Crestview Dr.	2-30x30	Stop sign	2-6' 2-8'	N28.81274	W097.07176	New	
	Crestview Dr.	2-30x30	Stop sign	2-6' 2-8'	N28.81083	W097.07428	New	
	Lee St.	2-30x30	Stop sign	2-6' 2-8'	N28.81369	W097..07285	New	
	Lee St.	2-30x30	Stop sign	2-6' 2-8'	N28.81158	W097.07537	New	
	Blake St.	2-30x30	Stop sign	2-6' 2-8'	N28.81369	W097.07285	New	
9/23/2016	Levi Sloan Rd.		0 Same sign	1-6'	N28.92700	W097.04397	New	no
10\18\16	Sendera Loop	2-24x8	Street sign	2-6' 2-8'	N28.91259	W097.02674	New	Sendera Estates
10\18\16	Church Ln	2-4x4	Reflector	2-6'	N28.85981	W097.17377	New	
10\18\16	Church Ln	1-4x8	Reflector	1-6'	N28.86191	W097.17143	New	
10\24\16	Fawn Dr.	2- 18x24	2-25 MPH signs	2-6' 2-8'	N28.85209	W097.10454	New	Deer Meadows



Updated 9/1/2020

We have budgeted \$1,407,907 to repair or reconstruct the roads listed, this includes sign replacement; for the 2020 year.

Date	Road Name	# Signs	Type of Signs	Post	GPS North	GPS West	Condition	Subdivision
11/3/16	Kohutek Rd.	1-24x24 1-18x18	1-Yield 1-Chevron	1-6' 1-8'	N28.926802	W097.084052	New	
11/7/2016	Raab Rd.	2-18x24	2-chevrons		N28.91177	W097.07107	New	
11/7/2016	Raab Rd.	1-24x24	Right 90°		N28.91399	W097.07217	New	
11/7/2016	Raab Rd.	1-9x24	1-Right Bridge Slashes		N28.90785	W097.07554	New	
11/7/2016	Raab Rd.	3 - 18x24	3- Chevrons	3-6'	N28.91449	W097.072725	New	
11/2/2016	Moritz Dr.	4-4x8	Reflector	3-6'	N28.89117	W097.22753	New	
11/8/2016	Crestview Dr.	20- 6x18	All way Stop		N28.81553	W097.06897	New	Mike
11/9/2016	Skyline	1-24x24	We love our Children	1-6' 1-8'	N28.88063	W097.22353	New	
11/9/2016	Skyline	1-24x24	Left 90	1-6' 1-8'	N28.87765	W097.22791	New	
11/9/2016	Ohrt Rd.			1-6'	N28.87440	W097.23141	New	
11/9/2016	Kohutek Rd.	2-4x4	Reflector	2-6'	N28.94181	W097.06772	New	
11/21/2016	Nursery Dr.	1-24x18	30mpn	1-6' 1-8'	N28.92337	W097.09790	New	
11/21/2016	Nursery Dr.			1-6'	N28.89494	W097.06647	New	
11/28/2016	Parsons Rd.	1-8x24	Street sign	1-6' 1-8'	28.895687	W097.032989	New	

Date	Road Name	# Signs	Type of Signs	Post	GPS North	GPS West	Condition	Subdivision
2017								
1/17/2017	Nursery Dr.	4x4	Reflector	1-6'	N28.87687	W097.04666	New	
1/17/2017	Levi Sloan Rd.			1-6'	N28.93601	W097.06258	New	
1/17/2017	Westpark Ave.	6x24	Street sign		N28.83373	W097.08370	New	
1/18/2017	Erie	1-6x24	Street sign		N28.79898	W097.05465	New	Lake View
1/18/2017	Champlain & Ontario	1-6x24 1-6x36	Street sign		N28.00152	W097.05501	New	Lake View
1/18/2017	Levi Sloan Rd.	1-24x24	35 mph		N28.90666	W097.02107	New	
1/26/2017	Nursery Dr.			1-6'	N28.87580	W097.04549	New	
1/26/2017	Nursery Rd.			1-6' 1-8'	N29.03736	W097.00407	New	
1/26/2017	Parson Rd.	1-18x24	45 MPH		N28.88766	W097.04217	New	
1/26/2017	Aronld Rd.	1-18x24	Chevron		N28.86410	W097.22642	New	
1/26/2017	Kolodzey Rd.			1-6' 1-8'	N28.86748	W097.19036	New	
1/26/2017	Aronld Rd.	2-18x24	Chevron	2-6'	N28.88161	W097.20604	New	
1/31/2017	Levi Sloan Rd.	2-12x36	Slash signs	2-6' 1-8'	N28.93774	w097.06459	New	
1/31/2017	Levi Sloan Rd.	1-12x36	Slash signs	1-6' 1-8'	N28.93560	W097.06207	New	
3/8/2017	Jessica Dr.	1-6x18	Jessica Dr.		N28.90419	W097.00845	New	
4/24/2017	King Dr.	1-9x24	King Dr.	1-6'	N28.92193	W097.07753	New	

Updated 9/1/2020

We have budgeted \$1,407,907 to repair or reconstruct the roads listed, this includes sign replacement; for the 2020 year.

Date	Road Name	# Signs	Type of Signs	Post	GPS North	GPS West	Condition	Subdivision
4/24/2017	Honey Dr.	1-9x24	Honey Dr.		N28.89351	W097.01133	New	
4/24/2017	Aronld Rd.	1-18x24	Chevron		N28.86562	W097.22670	New	
5/23/2017	Oliver Rd.			1-6'	N28.93246	W097.02833	New	
5/24/2017	Brook View Rd.	1-18x24	Slow we love or childer	1-6'	N28.88525	W097.04619	New	
5/24/2017	Spring Ridge Dr.	1-18x24	Slow we love or childer	1-6' 1-8'	N28.88487	W097.04750	New	
6/5/2017	Adcock Dairy Rd.	1-9x30	Street sign		N28.81566	W097.06302	New	
6/27/2017	Oliver Rd.	1-4x4	Reflector	1-6'	N28.89599	W097.06456	New	
6/27/2017	Oliver Rd.	1-9x24	Street sign		N28.92037	W097.03534	New	
6/27/2017	Aronld Rd.			1-6'	N28.86383	W097.22639	New	
6/27/2017	Mission Valley Acres	1-9x36	Street sign		N28.92496	W097.17700	New	
8/31/2017	Kohutek			1-6'	N28.94032	W097.06934	New	
8/31/2017	Kohutek	4x4	Reflector	1-6'	N28.94377	W097.06548	New	
8/31/2017	Dixie Ln.			1-6'	N28.93228	W097.05839	New	
8/31/2017	Tate Rd.			1-6'	N28.90479	W097.00873	New	
8/31/2017	Northside Rd.			1-8'	N28.90459	W097.00864	New	
8/31/2017	Wellsprings			1-6'	N28.90231	W097.00592	New	
8/31/2017	Wellsprings			1-6'	N28.90260	W097.00542	New	
8/31/2017	Tate Rd.			1-6'	N28.91265	W096.99410	New	
8/31/2017	Nursery Dr.			2-6'	N28.92277	W097.09718	New	
8/31/2017	Nursery Dr.	24x24	One lane bridge	2-6'	N28.91334	W097.00861	New	
8/31/2017	Sunvalley	1-4x4	Reflector	1-6'	N28.87072	W097.03983	New	
8/31/2017	Nursery Dr.	1-24x24	yeild sign		N28.91708	W097.09092	New	
8/31/2017	Nursery Dr.	1-18x24	Double arrow	1-6'	N28.88046	W097.05058	New	
8/31/2017	Wearden	1-30x30	Stop sign	1-6' 1-8'	N28.8730	W097.04797	New	
8/31/2017	Haynes	1-30x30	Stop sign	1-6'	N28.89462	W097.03404	New	
9/5/2017	Dentler Rd.	1-30x30	Cow sign		N28.88736	W097.25643	New	
9/5/2017	Dentler Rd.	1-30x30	Cow sign	1-6' 1-8'	N28.88283	W097.24717	New	
9/25/2017	Kohutek			1-8'	N28.92704	W097.08411	New	
9/25/2017	Love Rd.			1-6'	N28.91608	W097.07252	New	
9/25/2017	Love Rd.			1-6'	N28.91732	W097.07298	New	
9/25/2017	Prairie View Rd.			1-6'	N28.92369	W097.04762	New	
9/25/2017	Harrishn St.			1-6'	N28.91558	W097.04904	New	
9/25/2017	Raab Rd.	1-18x36	Double arrow	1-6'	N28.91443	W097.07266	New	
9/26/2017	Raab Rd.	1-30x30 1-18x18	right 90, chevron		N28.91399	W097.07217	New	
9/26/2017	Levi Sloan Rd.	1-18x24	45 MPH	1-8'	N28.92973	W097.05419	New	

Updated 9/1/2020

We have budgeted \$1,407,907 to repair or reconstruct the roads listed, this includes sign replacement; for the 2020 year.

Date	Road Name	# Signs	Type of Signs	Post	GPS North	GPS West	Condition	Subdivision
9/26/2017	Levi Sloan Rd.	1-12x36	Slash signs		N28.92627	W097.04480	New	
9/26/2017	North Park	1-24x24	on outlet		N28.92429	W097.02747	New	
9/26/2017	Lazy Ln.	1-6x18	Street sign		N28.86685	W097.17637	New	
9/26/2017	Lazy Ln.	1-6x18	Street sign		N28.86231	W097.17094	New	
9/27/2017	Carefree Dr.	1-6x24	Street sign		N28.85856	W097.15262	New	
9/27/2017	Post Oak	1-6x18	Street sign		N28.86257	W097.15840	New	
9/27/2017	Berger Rd.	1-6x18	Street sign		N28.88069	W097.17227	New	
9/27/2017	Tate Rd.			2-6'	N28.91508	W096.99689	New	
9/27/2017	Reid Rd.	1-4x8	Reflector		N28.91314	W096.99918	New	
9/27/2017	Reid Rd.			1-6'	N28.91333	W096.99931	New	
9/27/2017	Northside Rd.			1-6'	N28.90993	W097.01453	New	
9/27/2017	Oliver Rd.			1-6'	N28.90151	W097.05838	New	
9/27/2017	Oliver Rd.			1-6'	N28.89915	W097.0699	New	
9/28/2017	Kohutek	1-18x24	20 mph yellow		N28.92573	W097.08511	New	
9/28/2017	Kohutek	1-18x24	20 mph yellow		N28.92787	W097.08327	New	
9/28/2017	Kohutek	1-18x36	Double arrow	1-6'	N28.92716	W097.08408	New	
9/28/2017	Love Rd.	1-24x24	yeild sign		N28.9296	W097.08381	New	
9/28/2017	Love Rd.	1-18x24	35 mph sign		N28.92657	W097.08350	New	
9/28/2017	Love Rd.	1-18x24	20 mph yellow		N28.91798	W097.07359	New	
9/28/2017	Love Rd.	1-18x24	20 mph yellow		N28.91614	W097.07251	New	
9/28/2017	Oliver Rd.	1-18x24	45 mph	1-6'	N28.89504	W097.06558	New	
9/28/2017	Park Ln.	1-24x24	yeild sign		N28.91804	W097.03250	New	
9/28/2017	Tate Rd.	1-18x36	arrow		N28.91504	W096.99680	New	
9/28/2017	Tate Rd.			1-6'	N28.91404	W096.99570	New	
9/28/2017	Jessica Dr.			1-6'	N28.90393	W097.00884	New	
9/28/2017	Paco Rd.	1-30x30	Stop sign		N28089014	W097.01525	New	
9/28/2017	Mecury Dr.	1-24x24	yeild sign		N28.89215	W097.01296	New	
9/28/2017	Northside Rd.	1-24x30 24x36	50 mph - weightlimie		N28.89330	W096.99606	New	
9/28/2017	Hanyes Rd.	1-4x8	Reflector	1-6'	N28.88681	W097.02541	New	
9/28/2017	Oliver Rd.	1-18x24 1-24x24	20 mph reverse curve	1-6'	N28.91086	W097.04637	New	
9/28/2017	Bamb Dr.			1-6'	N28.90133	W097.00695	New	
9/28/2017	Paco Rd.	1-9x24	Street sign		N28.83015	W097.01525	New	
9/28/2017	Parson Rd.	1-30x30	Stop sign		N28.88060	W097.05048	New	
9/28/2017	Spring Ridge Dr.	1-9x30 1-30x30	Street sign stop sign	1-6' 1-8'	N28.88480	W097.04569	New	
9/28/2017	Parson Rd.			1-8'	N28.89467	W097.03409	New	



Updated 9/1/2020

We have budgeted \$1,407,907 to repair or reconstruct the roads listed, this includes sign replacement; for the 2020 year.

Date	Road Name	# Signs	Type of Signs	Post	GPS North	GPS West	Condition	Subdivision
9/28/2017	Parson Rd.	1-24x24	Shoulder drop off	1-8'	N28.89650	W097.03188	New	
9/28/2017	Jessica Dr.	1-9x24	street sign		N28.90417	W097.00842	New	
9/28/2017	Paco Rd.	1-24x24	T sign		N28.89041	W097.01495	New	
10/2/2017	Forsert Dr.	1-18x24	We Love Our Children		N28.89289	W097.06590	New	
10/2/2017	River wood Dr.			1-6'	N28.07214	W097.04264	New	
10/2/2017	River wood Dr.	1-18x24	We Love Our Children		N28.87173	W097.04312	New	
10/2/2017	Nursery Dr.			1-6'	N28.92977	W097.09525	New	
10/2/2017	N Nursery Dr.	1-4x8	Reflector		N28.9338	W097.10857	New	
10/2/2017	Crawford Dr.			1-6'	N28.90400	W097.07793	New	
10/2/2017	Cottonwood Dr.	1-18x24	Weight limit sign		N28.90185	W097.07558	New	
10/2/2017	Basswood Dr.	1-4x8	Reflector		N28.89517	W097.08631	New	
10/2/2017	Hickory Dr.	1-24x24	left curve		N28.89584	W097.08366	New	
10/2/2017	Kingwood Forest Dr.	1-18x24	30 mph		N28.89279	W097.06604	New	
10/2/2017	Kingwood Forest Dr.	2-4x8	Reflector	1-6'	N28.89015	W097.06970	New	
10/2/2017	Kingwood Forest Dr.	2-18x24	30 mph We love our Chi	1-8'	N28.88587	W097.07414	New	
10/4/2017	Parson Rd.	1-4x8	Reflector	1-6'	N20.88682	W097.04320	New	
10/4/2017	Nursery Dr.	2-4x8	Reflector		N28.95865	W097.09127	New	
10/4/2017	Nursery Dr.	2-4x8	Reflector	2-6'	N28.96121	W097.07568	New	
10/4/2017	Nursery Dr.	1-4x8	Reflector	1-6'	N28.96125	W097.07556	New	
10/4/2017	Nursery Dr.			1-6'	N28.96140	W097.07430	New	
10/4/2017	Nursery Dr.			1-6'	N28.90565	W097.07826	New	
10/4/2017	Raab Rd.			1-6'	N28.90569	W097.07814	New	
10/4/2017	Raab Rd.	1-30x30	curve sign		N28.91121	W097.07164	New	
10/4/2017	Nursery Dr.	2-4x8	Reflector	2-6'	N28.87076	W097.03979	New	
10/4/2017	Nursery Dr.			1-6' 1-8'	N28.87648	W097.04609	New	
10/4/2017	Nursery Dr.	1-30x30 1-9x24	yeild sign street sign		N28.87583	W097.04548	New	
10/4/2017	Tate Rd.	1-18x24	40 mph		N28.91269	W096.99410	New	
10/4/2017	River wood Dr.	1-9x30	street sign		N28.87218	W097.04250	New	
10/4/2017	Cotton wood Dr.	1-9x30	street sign		N28.90203	W097.07531	New	
10/4/2017	Wearden	2-18x24	35 mph - weight sign		N28.87840	W097.04777	New	
10/4/2017	Wearden	1-9x24	street sign		N28.87823	W097.04800	New	
10/4/2017	Skyline Dr.	2-4x8	Reflector	2-6'	N28.87842	W097.22869	New	
10/5/2017	Aronld Rd.	1-4x8	Reflector	1-6'	N28.88887	W097.20292	New	
10/5/2017	Aronld Rd.	1-30x30	curve sign	1-6' 1-8'	N28.88581	W097.20649	New	
10/5/2017	Aronld Rd.	1-4x8	Reflector	1-6'	N28.87708	W097.21120	New	



Updated 9/1/2020

We have budgeted \$1,407,907 to repair or reconstruct the roads listed, this includes sign replacement; for the 2020 year.

Date	Road Name	# Signs	Type of Signs	Post	GPS North	GPS West	Condition	Subdivision
10/5/2017	Aronld Rd.	1-4x8	Reflector	1-6'	N28.87382	W097.21732	New	
10/5/2017	Ohrt Rd.			1-6'	N28.87256	W097.22929	New	
10/5/2017	Nursery Dr.	1-18x24	45 MPH		N28.91396	W097.08743	New	
10/5/2017	Nursery Dr.	1-18x24	Weight limit sign		N28.87551	W097.04511	New	
10/5/2017	Nursery Dr.	1-18x18	20 mph yellow		N28.93877	W097.09480	New	
10/9/2017	Nursery Rd.	1-4x8	Reflector	1-6'	N29.03727	W097.01057	New	
10/9/2017	Nursery Rd.			1-6'	N29.04900	W097.98833	New	
10/9/2017	Nursery Rd.			1-6'	N29.05035	W096.90628	New	
10/9/2017	Nursery Dr.	1-9x18	street sign		N28.90566	W097.078	New	
10/9/2017	Nursery Rd.	1-18x36	arrow		N28.93034	W097.09426	New	
10/9/2017	Nursery Rd.	1-24x24	curve sign	1-6' 1-8'	N28.96324	W097.07114	New	
10/9/2017	Bliss Dr.	1-9x18	street sign		N28.97882	W097.06879	New	
10/9/2017	Nursery Rd.			1-6'	N29.02473	W097.01727	New	
10/9/2017	Nursery Rd.	1-4x8	Reflector	1-6'	N29.02505	W097.01668	New	
10/9/2017	Nursery Rd.	1-4x8	Reflector	1-6'	N29.02641	W097.01518	New	
10/10/2017	Nursery Rd.	4-12x36	Object marker		N28.94956	W097.08904	New	
10/10/2017	Nursery Rd.	2-12x36	Object marker		N29.00144	W097.05364	New	
10/10/2017	Nursery Rd.	2-12x36 2-4x8	Object marker	1-6'	N29.00524	W097.04790	New	
10/10/2017	Nursery Rd.	1-18x24	45 MPH		N29.02902	W097.01592	New	
10/10/2017	Nursery Rd.	1-24x24	curve sign		N29.02893	W097.01586	New	
10/10/2017	Hensley Rd.	1-36x36 1-9x24	Yield - street sign		N29.05952	W097.99993	New	
10/10/2017	Fordtran Rd.	1-9x18	street sign	1-6' 1-8'	N29.06825	W096.98628	New	
10/10/2017	Fordtran store rd.	1-4x8	Reflector	1-6'	N29.05322	W097.04682	New	
10/10/2017	Fordtran store rd.	1-4x8	Reflector	1-6'	N29.02625	W097.08434	New	
10/10/2017	Fordtran store rd.			1-6'	N29.04269	W097.06147	New	
10/19/2017	Deer Run Rd.	1-9x24	street sign	1-6' 1-8'	N28.845230	W097.023763	New	
10/25/2017	Crestview			1-6'	N28.81064	W097.07417	New	
10/25/2017	Carter St.			2-6'	N28.81285	W097.07182	New	
10/25/2017	Bass	3-4x8	Reflector	2-6'	N28.81190	W097.07089	New	
10/25/2017	Bass			1-6'	N28.81190	W097.07089	New	
10/25/2017	Carter St.			1-6'	N28.81190	W097.07089	New	
10/25/2017	Stone st.	4-4x8	Reflector	2-6'	N28.81190	W097.07089	New	
10/25/2017	Bass			1-6'	N28.81190	W097.07089	New	
10/25/2017	Blake St.	2-18x24	30 mph We love our Children		N28.81072	W097.07832	New	
10/25/2017	Blake St.	1-9x24	street sign		N28.11773	W097.07024	New	

Updated 9/1/2020

We have budgeted \$1,407,907 to repair or reconstruct the roads listed, this includes sign replacement; for the 2020 year.

Date	Road Name	# Signs	Type of Signs	Post	GPS North	GPS West	Condition	Subdivision
10/25/2017	jeffery st.	1-18x18	10 yellow mph		N28.81722	W097.06956	New	
10/25/2017	Lee st.	1-18x24	30 mph		N28.81836	W097.06758	New	
10/25/2017	Crestview	1-9x24	street sign		N28.81549	W097.06877	New	
10/25/2017	Crestview	1-9x24	street sign		N28.81376	W097.07293	New	
10/25/2017	Lee st.	1-18x24 1-24x36	30 mph weigh limit sign		N28.81005	W097.07715	New	
10/25/2017	Lee st.	1-9x18	street sign		N28.81164	W097.07529	New	
10/25/2017	Crestview	1-9x24	street sign		N28.81282	W097.07182	New	
10/26/2017	jeffery st.	1-30x30	curve sign		N28.81722	W097.06960	New	
10/26/2017	Summers	1-9x24	Street sign		N28.81166	W097.07518	New	
10/26/2017	Crestview	1-9x24	street sign		N28.81079	W097.07416	New	
10/26/2017	Eddie	1-18x24	30mph		N28.82274	W097.07366	New	
10/26/2017	LMV Rd.	1-4x8	Reflector	1-6'	N28.84652	W097.09851	New	
10/26/2017	Baass Ln.	1-9x24	street sign		N28.81673	W097.06512	New	
10/26/2017	Baass Ln.	1-9x24	street sign		N28.80815	W097.07507	New	
10/26/2017	Adcock Rd.	1-9x24	street sign		N28.822273	W097.07253	New	
10/26/2017	Kathy	1-9x18	street sign		N28.82298	W097.07517	New	
10/26/2017	Kathy	1-9x18	street sign				New	
10/26/2017	Eddie			1-6'	N28.82058	W097.07604	New	
11/1/2017	LMV Rd.			1-6'	N28.88915	W097.15060	New	
11/1/2017	Raab Rd.	1-12x36	Object marker	2-6' 1-8'	N28.91550	W097.07169	New	
11/1/2017	Nursery Rd.	1-18x36	arrow		N28.95160	W097.09094	New	
11/1/2017	LMV Rd.	1-4x8	Reflector		N28.88821	W097.14787	New	
11/1/2017	LMV Rd.	1-30x30	curve sign		N28.88670	W097.14583	New	
11/1/2017	LMV Rd.	1-30x30 2-18x18	30 mph curve sign	1-8'	N28.88243	W097.14415	New	
11/1/2017	LMV Rd.	1-30x30	curve sign	1-6'	N28.88019	W097.14353	New	
11/1/2017	LMV Rd.			1-6'	N28.87469	W097.14017	New	
11/1/2017	LMV Rd.	1-30x30 1-18x18	30 mph curve sign		N28.87454	W097.14014	New	
11/1/2017	LMV Rd.	1-18x18 1-4x4	30 mph refector		N28.87245	W097.13477	New	
11/2/2017	LMV Rd.	1-30x30 1-18x18	30mph curve sign	2-6'	N28.87097	W097.13220	New	
11/2/2017	LMV Rd.	1-4x8	Reflector		N28.86859	W097.12383	New	
11/2/2017	LMV Rd.	2-4x8	Reflector		N28.86715	W097.12011	New	
11/2/2017	LMV Rd.	1-30x30 1-18x18	30 mph curve sign		N28.86623	W097.11762	New	
11/2/2017	LMV Rd.	1-18x24 1-18x18	30mph we loveour child		N28.86602	W097.11679	New	
11/2/2017	LMV Rd.	1-30x30	curve sign		N28.86390	W097.11425	New	
11/2/2017	LMV Rd.	1-4x8	Reflector	1-6'	N28.85790	W097.10980	New	



Updated 9/1/2020

We have budgeted \$1,407,907 to repair or reconstruct the roads listed, this includes sign replacement; for the 2020 year.

Date	Road Name	# Signs	Type of Signs	Post	GPS North	GPS West	Condition	Subdivision
11/2/2017	Kolodzey Rd.			1-6'	N28.86875	W097.19900	New	
11/2/2017	Kolodzey Rd.	1-4x8	Reflector		N28.86802	W097.19987	New	
11/2/2017	Kolodzey Rd.	1-4x4	Reflector	1-6'	N28.86755	W097.20038	New	
11/2/2017	Kolodzey Rd.	1-30x30	curve sign	1-6' 1-8'	N28.86540	W097.20284	New	
11/2/2017	Berger Rd.	1-30x30	One lane bridge	1-6'	N28.86152	W097.18260	New	
11/27/2017	Carefree Dr.	2-4x8	Reflector		N28.86736	W097.14174	New	
11/27/2017	Sunset Dr.	1-4x8	Reflector	1-6'	N28.86696	W097.14980	New	
11/27/2017	Sunset Dr.	2-18x24	35mph we loveour child		N28.86162	W097.15635	New	
11/27/2017	Forest view Dr.	1-30x30	curve sign		N28.86257	W097.16069	New	
11/27/2017	Forest view Dr.	1-30x30	curve sign		N28.86213	W097.16253	New	
11/27/2017	Woodsprite	1-30x30	Yield sign		N28.85743	W097.17101	New	
12/11/2017	Live oak Ln.	1-30x30	curve sign		N28.85884	W097.16241	New	
12/11/2017	Kolodzey Rd.	1-30x30	curve sign		N28.86550	W097.19711	New	
12/11/2017	Berger Rd.	1-18x24	40 mph		N28.86682	W097.18865	New	
12/11/2017	Berger Rd.			1-6'	N28.85073	W097.17013	New	
12/11/2017	Berger Rd.	1-30x30	One lane bridge	1-6' 1-8'	N28.85017	W097.16943	New	
12/11/2017	Springwood Dr.	1-18x24 1-24x30	We Love Our Children		N28.85084	W097.16314	New	
12/11/2017	Springwood Dr.		Weight limit sign		N28.85084	W097.16314	New	
12/11/2017	springwood dr.			1-6' 1-8'	N28.85309	W097.16620	New	
12/11/2017	Kolodzey Rd.	2-4x4	Reflector	1-6'	N28.86793	W097.19999	New	
12/11/2017	Kolodzey Rd.	2-4x4	Reflector	2-6'	N28.86765	W097.20029	New	
12/11/2017	Kolodzey Rd.	2-4x4	Reflector	2-6'	N28.86758	W097.20037	New	
12/11/2017	Kolodzey Rd.	1-30x30	Yield sign		N28.86788	W097.18987	New	
12/11/2017	Woodsprite	1-18x24	35 mph		N28.86566	W097.16182	New	
12/11/2017	Post Oak	2-18x24	30 mph We love our Chi	1-8'	N28.86224	W097.15858	New	
12/11/2017	Springwood Dr.	2-6'	Reflector	2-6'	N28.85359	W097.16670	New	
12/18/2017	Ohrt Rd.	1-30x30	curve sign		N28.87778	W097.22957	New	
12/18/2017	L.M.V. Rd.	1-24x24	stop ahead	1-6'	N28.89212	W097.15395	New	
12/18/2017	L.M.V. Rd.	1-30x30 1-18x18	35 mph curve sign		N28.90348	W097.16085	New	
12/18/2017	L.M.V. Rd.	1-30x30 1-18x18	35 mph curve sign		N28.90695	W097.16368	New	
12/18/2017	L.M.V. Rd.			1-6'	N28.91349	W097.16876	New	
12/19/2017	Reineke Rd.	1-18x18 1-30x30	20 mph curve sign		N28.90326	W097.19387	New	
12/19/2017	Reineke Rd.	1-24x24	Road subj.to flood		N28.90326	W097.19387	New	
12/19/2017	Reineke Rd.			1-6'	N28.91103	W097.19114	New	
12/19/2017	Reineke Rd.	1-18x18 1-30x30	10 mph curve sign		N28.90911	W097.19515	New	



Updated 9/1/2020

We have budgeted \$1,407,907 to repair or reconstruct the roads listed, this includes sign replacement; for the 2020 year.

Date	Road Name	# Signs	Type of Signs	Post	GPS North	GPS West	Condition	Subdivision
12/19/2017	Reineke Rd.	1-24x24 1-18x18	10 mph curve sign		N28.90752	W097.19562	New	
12/19/2017	Reineke Rd.	1-30x30	curve sign		N28.9003	W097.19440	New	
12/19/2017	Albrecht Rd.	1-30x30	curve sign		N28.91615	W097.21154	New	
12/19/2017	Albrecht Rd.	1-30x30	curve sign		N28.92223	W097.20469	New	
12/19/2017	Berger Rd.	1-4x4	Reflector	1-6'	N28.87991	W097.17396	New	
12/19/2017	Berger Rd.	1-30x30	curve sign		N28.86689	W097.18861	New	
12/19/2017	Albrecht Rd.	1-18x18 1-30x30	30 mph one lane bridge		N28.92091	W097.20726	New	
12/19/2017	Mission Valley Acres	1-30x30	Stop sign		N28.92496	W097.17701	New	
12/19/2017	Mission Valley Acres	1-18x18	10 mph		N28.92035	W097.18622	New	
12/19/2017	Mission Valley Acres	1-18x24	30 mph	1-6'	N28.92159	W097.18370	New	
12/19/2017	L.M.V. Rd.	1-24x48	Double arrow		N28.92506	W097.17696	New	
12/19/2017	Albrecht Rd.	1-30x30	curve sign		N28.92717	W097.19780	New	
12/19/2017	Post Oak	1-9x28 1-9x18	street sign		N28.85543	W097.16383	New	
12/19/2017	L.M.V. Rd.			1-6'	N28.91615	W097.17056	New	
12/19/2017	L.M.V. Rd.	1-18x18 1-24x24	35mph narrow bridge		N28.91776	W097.17158	New	
12/19/2017	L.M.V. Rd.	1-9x42	street sign		N28.93489	W097.18237	New	
12/19/2017	L.M.V. Rd.	1-30x30	curve sign		N28.94380	W097.18450	New	
12/19/2017	L.M.V. Rd.	1-18x18 1-30x30	35mph curve sign	1-6'	N28.94788	W097.18475	New	
12/19/2017	L.M.V. Rd.	1-30x30	curve sign		N28.95053	W097.18573	New	
12/19/2017	Albrecht Rd.	1-4x4	Reflector	1-6'	N28.92603	W097.20001	New	
12/19/2017	Albrecht Rd.	1-18x18 1-30x30	30mph narrow bridge		N28.92213	W097.20502	New	
12/19/2017	Albrecht Rd.	1-4x4	Reflector		N28.92154	W097.20609	New	

Date	Road Name	# Signs	Type of Signs	Post	GPS North	GPS West	Condition	Subdivision
2018								
1/18/2018	Pozzi Rd.	1-9x24	street sign		N28.79068	W097.05235	New	
1/18/2018	Mexicoa Rd.	1-6x24	street sign		N28.80079	W097.02834	New	
1/18/2018	River Rd.	1-30x30	Stop sign	1-6'	N28.81162	W097.04032	New	
1/18/2018	Smith Rd.	1-30x30 1-9x18	Stop sign Street sign		N28.81162	W097.04032	New	
1/18/2018	River Rd.	1-30x30 1-9x18	Stop sign Street sign	1-6'	N28.81168	W097.04041	New	
1/18/2018	River Rd.	1-24x24	No out let		N28.8112	W097.04053	New	
1/18/2018	Berger Rd.	1-18x24	40 mph		N28.84807	W097.16715	New	
2/1/2018	Oliver Rd.	1-12x36	Slasher	3-6'	N28.89991	W097.06005	New	

Updated 9/1/2020

We have budgeted \$1,407,907 to repair or reconstruct the roads listed, this includes sign replacement; for the 2020 year.

Date	Road Name	# Signs	Type of Signs	Post	GPS North	GPS West	Condition	Subdivision
2/14/2018	Berger Rd.	7-18x24	Chevron	7-6'	N28.87600	W097.18159	New	
2/14/2018	Paco Rd.	2-18x24	We love are childer	30m  1-6' 1-8'	N283.89947	W097.00425	New	
2/14/2018	Reinecke Rd.	1-9x24	street sign		N28.89957	W097.19436	New	
2/14/2018	Ohrtd Rd.	1-9x18	street sign		N28.86808	W097.22407	New	
2/20/2018	Levi Sioan Rd.	3-18x24	Chevron	4-8'	N28.927630	W097.043144	New	
2/20/2018	Kingwood Dr.	1-9x24	street sign		N28.89314	W097.06548	New	
2/20/2018	Kohutek			1-6'	N28.92724	W097.084072	New	
2/22/2018	Mesquite Wood	1-30x30	right turn		N28.8953	W097.08288	New	
2/22/2018	Orangewood	1-9x24	street sign		N28.89669	W097.08450	New	
2/22/2018	Orangewood	1-18x24	30 mph		N28.89723	W097.08398	New	
2/22/2018	Orangewood	1-18x24	30 mph		N28.900098	W097.07713	New	
2/22/2018	River wood Dr.	1-18x18	10 mph		N28.87161	W097.04521	New	
2/22/2018	Hunterway	1-9x30	street sign		N28.87173	W097.04327	New	
2/22/2018	Calle Ricardo	1-18x18	25 mph		N28.84893	W097.02055	New	
2/22/2018	Calle Ricardo	1-18x24	We love our childer		N28.84893	W097.02055	New	
2/22/2018	Calle Ricardo	1-24x30	weight limit		N28.84893	W097.02055	New	
2/22/2018	Calle Ricardo	1-24x24	weight permit		N28.84893	W097.02055	New	
2/22/2018	Calle Ricardo	1-30x30	left turn		N28.88510	W097.04002	New	
2/22/2018	Calle Ricardo	1-18x24	30 mph		N28.90755	W097.02053	New	
2/22/2018	Long View Dr.	1-18x24	we love our childer		N28.92331	W097.02635	New	
2/22/2018	Long View Dr.	1-18x18	10 mph		N28.92331	W097.02635	New	
2/22/2018	Long View Dr.	1-4x6	reflector		N28.92331	W097.02635	New	
2/22/2018	Long View Dr.	1-18x24	30 mph		N28.92375	W097.02689	New	
2/22/2018		1-18x24	we love our childer		N28.92375	W097.02689	New	
2/22/2018	Praive Veiw Rd.	1-30x30	Yield		N28.92370	W097.04755	New	
2/22/2018	Praive Veiw Rd.	1-18x24	30 mph		N28.92245	W097.08886	New	
2/22/2018	Praive Veiw Rd.	1-18x24	We love our childer		N28.92245	W097.08886	New	
2/22/2018	Nursery Dr.	1-30x30	Cross walk		N28.92121	W097.09542	New	
2/22/2018	Nursery Dr.	1-30x30	Cross walk		N28.92101	W097.09517	New	
2/22/2018	Parsons Rd.	1-12x36	Object Marker		N28.88977	W097.03982	New	
2/22/2018	Parsons Rd.	1-24x24	Road subject to flood		N28.90422	W097.02290	New	
2/22/2018	Parsons Rd.	1-30x30	right turn		N28.90988	W097.01632	New	
2/22/2018	Parsons Rd.	1-24x24	No out let		N28.1079	W097.015226	New	
2/22/2018	Parsons Rd.	1-18x18	10 mph		N28.1079	W097.015226	New	
2/22/2018	Parsons Rd.	1-30x30	Yield		N28.90955	W097.01414	New	



Updated 9/1/2020

We have budgeted \$1,407,907 to repair or reconstruct the roads listed, this includes sign replacement; for the 2020 year.

Date	Road Name	# Signs	Type of Signs	Post	GPS North	GPS West	Condition	Subdivision
2/22/2018	Jessica	1-18x24	30 mph		N28.89862	W097.01506	New	
2/22/2018	Paco Rd.	1-18x24	30 mph		N28.89193	W097.01315	New	
2/22/2018	Glasscow	1-18x24	35 mph		N28.88974	W097.1498	New	
2/22/2018	Solar Dr.	1-18x24	30 mph		N28.89256	W097.01429	New	
2/22/2018	Solar Dr.	1-30x30	right turn		N28.88159	W097.02461	New	
2/22/2018	Levi Sioan Rd.	1-30x30	Reverse Curve		N28.91447	W097.02866	New	
2/22/2018	Levi Sioan Rd.	1-18x18	10 mph		N28.92693	W097.04233	New	
2/22/2018	Levi Sioan Rd.	1-24x24	Road subject to flood		N28.92549	W097.04562	New	
2/22/2018	Levi Sioan Rd.	1-18x36	Arrow		N28.93042	W097.05502	New	
2/22/2018	Levi Sioan Rd.			1-6' 2-8'	N28.93553	W097.06194	New	
2/22/2018	Pozzi Rd.	1-24x30	58,420 Weight Limit		N28.79093	W097.05195	New	
2/22/2018	Superior St.	1-9x24	Street Name Sign		N28.79908	W097.06019	New	
2/22/2018	Crestview Dr.	1-24x30	58,420 Weight Limit	1-8'	N28.81735	W097.06660	New	
2/22/2018	Michigan St.			1-6'	N28.79429	W097.05522	New	
2/22/2018	Pozzi Rd.	1-4x4	Reflector	1-6'	N28.79582	W097.04639	New	
2/22/2018	Pozzi Rd.	2-4x4	Reflector	2-6'	N28.79315	W097.04952	New	
2/22/2018	Lower Mission Valley Rd.	1-30x30	Left Curve	1-6' 1-8'	N28.86778	W097.12115	New	
2/22/2018	Lower Mission Valley Rd.	1-18x18	30 Mph Yellow		N28.86778	W097.12115	New	
2/22/2018	Mexico Rd.	1-9x24	Street Name Sign		N28.79581	W097.03419	New	
2/22/2018	Mexico Rd.	1-12x18	No Dumping		N28.79871	W097.03083	New	
2/22/2018	Mexico Rd.	1-18x24	We Love Our Child		N28.80075	W097.02853	New	
2/22/2018	River Rd.	1- 30x30	Child Crossing		N28.80070	W097.02806	New	
2/22/2018	River Rd.	1-24x30	58,420 Weight Limit		N28.79711	W097.02410	New	
2/26/2018	Raab Rd.	1-12x36	Right Object Marker		N28.90795	W097.07524	New	
2/26/2018	Raab Rd.	1-12x36	Left Object Marker		N28.90795	W097.07524	New	
2/26/2018	Raab Rd.	1-18x24	35 mph		N28.91113	W097.07176	New	
2/26/2018	Raab Rd.	1-18x24	Chevron		N28.91107	W097.07104	New	
2/26/2018	Raab Rd.	1-12x36	Right Object Marker		N28.91523	W097.07185	New	
2/26/2018	Raab Rd.	1-24x24	Road subject to flood		N28.92405	W097.06216	New	
2/26/2018	Levi Sioan Rd.	1-24x24	Road subject to flood		N28.93039	W097.05599	New	
2/26/2018	Levi Sioan Rd.	1-24x24	T Sign		N28.93058	W097.05629	New	
2/26/2018	Dixie Ln.	1-24x24	No Outlet		N28.93223	W097.05859	New	
2/26/2018	Kohutek Rd.	1-24x24	No Outlet		N28.94148	W097.06798	New	
2/26/2018	Raab Rd.	1-30x30	One Lane Bridge		N28.91477	W097.07240	New	
2/26/2018	Raab Rd.	1-30x30	One Lane Bridge		N28.91638	W097.07071	New	



Updated 9/1/2020

We have budgeted \$1,407,907 to repair or reconstruct the roads listed, this includes sign replacement; for the 2020 year.

Date	Road Name	# Signs	Type of Signs	Post	GPS North	GPS West	Condition	Subdivision
2/26/2018	Raab Rd.	1-12x36	Right Object Marker		N28.92613	W097.04490	New	
2/26/2018	Raab Rd.	1-12x36	Left Object Marker		N28.92613	W097.04490	New	
2/26/2018	Raab Rd.	3-4x8	Reflector		N28.92613	W097.04490	New	
2/26/2018	Lower Mission Valley Rd.	7-4x8	Reflector	1-6' 1-8'	N28.90502	W097.16178	New	
2/26/2018	Lower Mission Valley Rd.	4-4x8	Reflector	4-6' 1-8'	N28.91463	W097.16953	New	
2/26/2018	Schaefer Rd.	1-18x24	30 Mph		N28.85055	W097.10287	New	
2/26/2018	Schaefer Rd.	1-24x24	No Outlet		N28.85055	W097.10287	New	
2/26/2018	Mexico Rd.	1-18x24	30 Mph		N28.80073	W097.02856	New	
2/26/2018	Mission Valley Acres Rd.			1-6'	N28.92052	W097.18583	New	
2/27/2018	Kohutek Rd.	1-30x30	Stop Sign		N28.91897	W097.18583	New	
2/27/2018	Kohutek Rd.	1-24x24	T Sign		N28.91390	W097.09232	New	
2/27/2018	Kohutek Rd.	1-18x24	30 Mph		N28.91923	W097.09248	New	
2/27/2018	Kohutek Rd.	1-18x24	We Love Our Child		N28.91923	W097.09248	New	
2/27/2018	Kohutek Rd.	1-18x24	45 Mph		N28.92245	W097.08874	New	
2/27/2018	Kohutek Rd.	1-24x24	Road subject to flood		N28.92245	W097.08874	New	
2/27/2018	Kohutek Rd.	1-24x24	Reverse Curve w/Int.	1-8'	N28.92570	W097.08511	New	
2/27/2018	Kohutek Rd.	1-24x24	Narrow Bridge	1-8'	N28.92574	W097.08516	New	
2/27/2018	Kohutek Rd.			1-8'	N28.92696	W097.08383	New	
2/27/2018	Kohutek Rd.	1-18x24	Chevron		N28.92680	W097.08397	New	
2/27/2018	Kohutek Rd.	1-24x24	Reverse Curve w/Int.		N28.92790	W097.08325	New	
2/27/2018	Kohutek Rd.	1-24x24	T Sign		N28.94026	W097.06935	New	
2/27/2018	Kohutek Rd.	1-18x24	45 Mph		N28.94026	W097.06935	New	
2/27/2018	King Dr.	1-30x30	Yield sign		N28.94163	W097.07758	New	
2/27/2018	King Dr.	1-30x30	Right Reverse Turn		N28.91797	W097.07359	New	
2/27/2018	King Dr.	1-24x24	T Sign		N28.91611	W097.07256	New	
2/27/2018	King Dr.	1-24x24	Road subject to flood		N28.91611	W097.07256	New	
2/27/2018	Raab Rd.	1-24x24	Church		N28.91643	W097.07059	New	
2/27/2018	Raab Rd.	1-24x24	Church	1-6' 1-8'	N28.91891	W097.06789	New	
2/27/2018	Levi Sioan Rd.	1-24x24	Stop Ahead		N28.94043	W097.06763	New	
2/27/2018	Levi Sioan Rd.	1-24x24	T Sign		N28.94043	W097.06763	New	
2/27/2018	Kohutek Rd.	3-18x24	Chevron		N28.94109	W097.06853	New	
2/27/2018	Levi Sioan Rd.	3-4x4	Reflector		N28.94109	W097.06853	New	
2/27/2018	Levi Sioan Rd.	2-4x8	Reflector		N28.94109	W097.06853	New	
2/27/2018	McCormick Dr.	1-18x24	30 Mph		N28.92906	W097.00035	New	
3/5/2018	Nursery Dr.	1-24x24	No Outlet		N28.92544	W097.10003	New	

Updated 9/1/2020

We have budgeted \$1,407,907 to repair or reconstruct the roads listed, this includes sign replacement; for the 2020 year.

Date	Road Name	# Signs	Type of Signs	Post	GPS North	GPS West	Condition	Subdivision
3/5/2018	Nursery Rd.	1-24x30	58,420 Weight Limit		N28.92469	W097.09923	New	
3/5/2018	Nursery Rd.	1-18x24	25 mph		N28.92583	W097.09940	New	
3/5/2018	Nursery Rd.	1-18x24	We Love Our Child		N28.92583	W097.09940	New	
3/5/2018	Nursery Rd.	1-18x24	45 Mph		N28.92941	W097.09535	New	
3/5/2018	Nursery Rd.	4-18x24	Chevron		N28.93040	W097.09435	New	
3/5/2018	Nursery Rd.	1-30x30	Right Curve		N28.93174	W097.09464	New	
3/5/2018	Nursery Rd.	1-18x36	Single Arrow		N28.94006	W097.08745	New	
3/5/2018	Nursery Rd.	1-30x30	Right Turn	1-6' 1-8'	N28.94114	W097.08765	New	
3/5/2018	Nursery Rd.	1-30x30	Left Curve		N28.95897	W097.08958	New	
3/5/2018	Nursery Rd.	1-30x30	Left Turn		N28.96334	W097.07053	New	
3/5/2018	Nursery Rd.	1-18x18	20 Mph Yellow		N28.97320	W097.07154	New	
3/5/2018	Nursery Rd.	1-18x36	Double Arrow		N28.97419	W097.07176	New	
3/6/2018	Nursery Dr.			1-6'	N28.87578	W097.04543	New	
3/6/2018	Nursery Dr.	1-30x30	One Lane Bridge		N28.96100	W097.07684	New	
3/6/2018	Nursery Dr.	1-18x36	Single Arrow		N28.96192	W097.07197	New	
3/6/2018	Nursery Dr.	1-24x24	No Outlet	1-6'	N28.97464	W097.07225	New	
3/6/2018	Nursery Dr.	1-18x18	30 Mph Yellow		N28.97464	W097.07225	New	
3/6/2018	Nursery Dr.	1-18x24	We Love Our Child		N28.97464	W097.07225	New	
3/6/2018	Nursery Dr.	2-12x36	Right Object Marker		N28.00130	W097.05375	New	
3/6/2018	Nursery Dr.	1-12x36	Left Object Marker		N28.00521	W097.04794	New	
3/6/2018	Nursery Dr.	1-12x36	Right Object Marker		N28.01000	W097.03909	New	
3/6/2018	Nursery Dr.	1-12x36	Left Object Marker		N28.01000	W097.03909	New	
3/6/2018	Nursery Dr.	1-18x24	45 Mph		N28.03011	W097.01550	New	
3/6/2018	Nursery Dr.	2-18x24	Chevron		N29.03820	W097.00282	New	
3/6/2018	Nursery Dr.	1-12x36	Single Arrow		N29.03820	W097.00282	New	
3/6/2018	Nursery Dr.	1-24x24	T Sign		N29.04720	W097.99102	New	
3/6/2018	Nursery Dr.	1-24x24	T Sign		N29.04900	W097.98829	New	
3/6/2018	Nursery Dr.	1-24x24	One Lane Bridge		N28.04917	W097.98795	New	
3/8/2018	Noll Rd.	2-30x30	Rt Reverse curve one la	1-6'	N28.86971	W097.25703	New	
3/8/2018	Noll Rd.	1-12x36	Lt. object Marker		N28.86923	W097.25763	New	
3/8/2018	Ohrt Rd.	1-30x30	Rt.curve		N28.87967	W097.22928	New	
3/8/2018	Arnold Rd.	1-24x30	Weight limit 58420		N28.89866	W097.19431	New	
3/8/2018	Arnold Rd.	1-30x30	Rt curve	1-6' 1-8'	N28.88336	W097.20625	New	
3/8/2018	Arnold Rd.	1-30x30	Lt curve		N28.88052	W097.20721	New	
3/8/2018	Arnold Rd.	1-30x30	Rt curve		N28.87721	W097.21110	New	



Updated 9/1/2020

We have budgeted \$1,407,907 to repair or reconstruct the roads listed, this includes sign replacement; for the 2020 year.

Date	Road Name	# Signs	Type of Signs	Post	GPS North	GPS West	Condition	Subdivision
3/8/2018	Arnold Rd.	1-30x30	Lt curve		N28.87615	W097.21295	New	
3/8/2018	Arnold Rd.	1-30x30	Lt curve		N28.87611	W097.21381	New	
3/8/2018	Arnold Rd.	1-30x30	One Lane Bridge		N28.87605	W097.21464	New	
3/8/2018	Arnold Rd.	2-12x36	Lt & Rt Object marker		N28.87514	W097.21592	New	
3/8/2018	Arnold Rd.	1-30x30	One Lane Bridge	1-6' 1-8'	N28.87425	W097.21686	New	
3/8/2018	Arnold Rd.	1-30x30	Lt turn		N28.86624	W097.22616	New	
3/8/2018	Arnold Rd.	1-30x30	Lt object marker		N28.86355	W097.22636	New	
3/8/2018	Ohrtd Rd.	1-24x24	T Sign		N28.86895	W097.22488	New	
3/8/2018	Ohrtd Rd.	1-24x24 1-18x18	Rt curve yellow 10 mph		N28.87138	W097.22731	New	
3/8/2018	Ohrtd Rd.	1-24x24 1-18x18	Rt curve yellow 10 mph		N28.87257	W097.22930	New	
3/8/2018	Ohrtd Rd.	1-30x30	rt curve		N28.87272	W097.22952	New	
3/8/2018	Ohrtd Rd.	1-30x30	rt curve	1-6' 1-8'	N28.87446	W097.23155	New	
3/8/2018	Skyline Dr.	1-18x24	Slow we love our child		N28.87803	W097.22830	New	
3/8/2018	Skyline Dr.	1-18x24	30 mph		N28.88073	W097.22341	New	
3/8/2018	L.M.V. Rd.	1-4x4	reflector	1-6'	N28.93646	W097.18279	New	
3/8/2018	Arnold Rd.	1-4x4	reflector	1-6'	N28.89163	W097.19987	New	
3/8/2018	Ohrtd Rd.	1-24x36	weight limit		N28.88352	W097.23081	New	
3/8/2018	Dentler Rd.	1-24x36	weight limit		N28.87978	W097.24483	New	
3/8/2018	Dentler Rd.	1-24x24	cattle guard ahead		N28.88662	W097.25504	New	
3/8/2018	Dentler Rd.	4-12x36	Object Marker	2-6'	N28.88265	W097.24680	New	
3/8/2018	Dentler Rd.	4-12x36	Object Marker	1-6'	N28.88751	W097.25660	New	
3/8/2018	Fordtran Rd.	1-24x36	weight limit		N29.06808	W096.98660	New	
3/8/2018	Fordtran Rd.	1-18x24	35 mph		N29.06776	W096.98706	New	
3/8/2018	Fordtran Store Rd.	1-30x30	Lt. Arrow 10 mph		N29.06680	W097.01144	New	
3/8/2018	Fordtran Store Rd.	1-30x30	water over road		N29.07282	W097.01805	New	
3/8/2018	Garrett Rd.			1-8'	N29.07296	W097.01824	New	
3/8/2018	Fordtran Store Rd.	1-30x30	Rt Arrow		N29.06769	W097.02355	New	
3/8/2018	Fordtran Store Rd.	1-24x24	T Sign		N29.05884	W097.03898	New	
3/8/2018	North Nursery Dr.	1-18x36	Single Arrow	1-6'	N28.96360	W097.07672	New	
3/8/2018	North Nursery Dr.	1-4x8	Reflector		N28.96360	W097.07672	New	
3/8/2018	North Nursery Dr.	1-30x30	Left Turn		N28.97751	W097.07672	New	
3/8/2018	North Nursery Dr.	1-18x18	20 Mph Yellow		N28.97751	W097.07672	New	
3/8/2018	North Nursery Dr.	2-12x36	Left Object Marker		N29.03329	W097.01045	New	
3/8/2018	North Nursery Dr.	2-12x36	Right Object Marker		N29.03329	W097.01045	New	
3/8/2018	North Nursery Dr.	1-24x24	Stop Ahead		N29.03329	W096.98679	New	



Updated 9/1/2020

We have budgeted \$1,407,907 to repair or reconstruct the roads listed, this includes sign replacement; for the 2020 year.

Date	Road Name	# Signs	Type of Signs	Post	GPS North	GPS West	Condition	Subdivision
3/8/2018	Fordtran Store Rd.	1-24x24	Road subject to flood		N29.04842	W096.99062	New	
3/8/2018	Fordtran Store Rd.	1-24x24	T sign		N29.04882	W096.99098	New	
3/8/2018	Fordtran Store Rd.	2-12x36	Right Object Marker		N29.05231	W096.99383	New	
3/8/2018	Fordtran Store Rd.	1-12x36	Left Object Marker		N29.05231	W096.99383	New	
3/8/2018	Fordtran Store Rd.	1-18x24	45 Mph		N29.06058	W097.00058	New	
3/8/2018	Fordtran Store Rd.	1-30x30	Right Turn		N29.06678	W097.00951	New	
3/8/2018	Fordtran Store Rd.	1-18x18	10 Mph Yellow		N29.06678	W097.00951	New	
3/8/2018	Fordtran Store Rd.	1-24x24	T Sign		N29.07196	W097.01713	New	
3/8/2018	Garrett Rd.	1-30x30	Left Curve		N29.07799	W097.01226	New	
3/8/2018	Garrett Rd.	1-30x30	Left Curve		N29.07403	W097.01779	New	
3/8/2018	Fordtran Rd.	1-18x24	35 mph		N29.05999	W096.99916	New	
3/8/2018	Fordtran Rd.	1-24x24	4 Way Intersection		N29.06132	W096.99711	New	
3/8/2018	Fordtran Rd.	1-24x24	Road subject to flood		N29.06132	W096.99711	New	
3/15/2018	Carter St.			1-6' 1-8'	N28.48717	W097.04247	New	
3/26/2018	Berger Rd.	2-12x36	Left Object Marker	2-6' 2-8'	N28.85065	W097.17006	New	
3/26/2018	Berger Rd.	2-12x36	Right Object Marker	2-6' 2-8'	N28.85474	W097.17471	New	
3/26/2018	Berger Rd.	2-12x36	Left Object Marker	2-6' 2-8'	N28.85474	W097.17471	New	
3/28/2018	Arnold Rd.	1-30x30	Right Turn		N28.86487	W097.22652	New	
3/28/2018	Cooley Rd.	1-18x24	35 mph	1-6'	N28.87460	W097.26710	New	
3/28/2018	Cooley Rd.	1-18x24	We Love Our Child		N28.87460	W097.26710	New	
3/28/2018	Cooley Rd.	1-24x24	No Outlet		N28.87460	W097.26710	New	
3/28/2018	Cooley Rd.	1-4x4	Reflector	1-6'	N28.87474	W097.26687	New	
3/28/2018	Moritz Rd.	1-24x30	58,420 Weight Limit	1-6'	N28.87840	W097.27197	New	
3/28/2018	Nursery Dr.	1-30x30	Post Office Entrance		N28.91597	W097.08970	New	
3/28/2018	Nursery Dr.	1-30x30	Post Office Entrance		N28.91415	W097.08759	New	
3/28/2018	Nursery Dr.	1-24x24	Road subject to flood		N28.94030	W097.06938	New	
3/28/2018	Nursery Dr.	1-24x24	Road subject to flood		N28.94075	W097.06812	New	
3/28/2018	Nursery Dr.	1-12x36	Right Object Marker		N28.93783	W097.06468	New	
3/28/2018	Nursery Dr.	2-4x8	Reflector		N28.93783	W097.06468	New	
3/28/2018	Nursery Dr.	1-12x36	Left Object Marker	1-6'	N28.93783	W097.06468	New	
3/28/2018	Nursery Dr.	2-4x8	Reflector		N28.93783	W097.06468	New	
3/28/2018	Nursery Dr.	2-12x36	Right Object Marker		N28.93556	W097.06199	New	
3/28/2018	Nursery Dr.	2-12x36	Left Object Marker		N28.93556	W097.06199	New	
4/5/2018	Adcock Dairy Rd.	1-24x24	Deer Sign		N28.81578	W097.06290	New	
4/5/2018	Adcock Dairy Rd.	1-18x24	30 Mph	1-6' 1-8'	N28.81578	W097.06290	New	

Updated 9/1/2020

We have budgeted \$1,407,907 to repair or reconstruct the roads listed, this includes sign replacement; for the 2020 year.

Date	Road Name	# Signs	Type of Signs	Post	GPS North	GPS West	Condition	Subdivision
4/5/2018	North Nursery Dr.	2-12x36	Left Object Marker		N28.04982	W097.98701	New	
4/5/2018	North Nursery Dr.	2-12x36	Right Object Marker		N28.04982	W097.98701	New	
4/5/2018	North Nursery Dr.	4-6x12	Reflector	4-6' 2-8'	N28.04982	W097.98701	New	
6/20/2018	Price Rd.	1-24x24	One Lane Bridge		N28.51291	W097.11175	New	
6/20/2018	Price Rd.	1-24x24	No Outlet		N28.51292	W097.11278	New	
6/20/2018	Osage Rd.	1-30x30	Left Turn		N28.51408	W097.11466	New	
6/20/2018	Osage Rd.	1-18x18	10 Mph Yellow		N28.51408	W097.11466	New	
6/20/2018	Forestview Dr.	1-9x30	Street Name Sign		N28.51496	W097.10039	New	
6/20/2018	Springwood Dr.	1-18x24	35 mph		N28.51030	W097.09791	New	
7/19/2018	US 87 N @ Shannan Valley Dr.	1-24x24 Bi-fold	Burn Ban Sign		N28.87046	W097.04015	New	
7/19/2018	US 77 N @ Tate Rd.	1-24x24 Bi-fold	Burn Ban Sign		N28.91027	W096.99340	New	
7/19/2018	FM 1685 @ Smith Rd.	1-24x24 Bi-fold	Burn Ban Sign		N28.80517	W097.04488	New	
7/19/2018	FM 236 @ Pozzi Rd.	1-24x24 Bi-fold	Burn Ban Sign		N28.78923	W097.05079	New	
7/19/2018	FM 622 @ FM 236	1-24x24 Bi-fold	Burn Ban Sign		N28.85791	W097.15372	New	
7/19/2018	FM 236 @ FM 447	1-24x24 Bi-fold	Burn Ban Sign		N28.88245	W097.17327	New	
7/19/2018	FM 236 @ County Line	1-24x24 Bi-fold	Burn Ban Sign		N28.92221	W097.22750	New	
7/19/2018	FM 622 @ County Line	1-24x24 Bi-fold	Burn Ban Sign		N28.83260	W097.18587	New	
7/30/2018	Sunset Dr.	1-18x9	street sign	2-6'	N28.87070	W097.14513	New	
7/30/2018	Seibert Ln.	1-24x9	street sign		N28.83327	W097.11600	New	

Date	Road Name	# Signs	Type of Signs	Post	GPS North	GPS West	Condition	Subdivision
2019								
9/11/2018	Kolodzey Rd.	1-24x24	No outlet		N28.86762	W097.19025	New	
9/11/2018	Kolodzey Rd.	1-9x24	Road sign	1-6' 1-8'	N28.86823	W097.18964	New	
9/11/2018	Arnold Rd.	1-4x8	Reflexor	1-6'	n28.87385	W097.21737	New	
9/11/2018	Ohrtd Rd.	1-4x8	Reflexor	1-6'	N28.87494	W097.23188	New	
9/11/2018	Ohrtd Rd.	1-4x8	Reflexor	1-6'	N28.88373	W097.230819	New	
9/12/2018	Bivouac Ln.	1-30x30	Stop sign		N28.89592	W097.17300	New	
9/12/2018	Stirrup Rd.	1-24x24	Yield sign		N28.89063	W097.17705	New	
9/12/2018	Mission Bell Rd.	1-24x24	Yield sign		N28.89117	W097.17608	New	
9/12/2018	Mission Oak	1-9x24	Road sign		N28.89038	W097.17824	New	



Updated 9/1/2020

We have budgeted \$1,407,907 to repair or reconstruct the roads listed, this includes sign replacement; for the 2020 year.

Date	Road Name	# Signs	Type of Signs	Post	GPS North	GPS West	Condition	Subdivision
9/12/2018	Berger Rd.	1-9x18	Road sign		N28.88070	W097.317233	New	
9/12/2018	Berger Rd.	1-30x301-18x18	Curve ,mph,		N29.05182	W097.03506	New	
9/12/2018	Garrett Rd.			1-6'	N29.07293	W097.01819	New	
9/12/2018	Nursery Rd.	1-9x24	Road sign	1-8'	N29.05039	W097.98603	New	
9/13/2018	Fordtran Rd.	1-8x4	Reflextor	1-6'	N28.93728	W097.09586	New	
9/13/2018	Fordtran Rd.	1-8x4	Reflextor	1-6'	N29.03830	W097.02351	New	
9/13/2018	Fordtran Rd.	1-36x18	Double Arrow		N29.05811	W097.03999	New	
9/13/2018	Fordtran Rd.	1-36x18	Double Arrow		N29.07250	W097.01823	New	
9/13/2018	Fordtran Rd.	1-8x4	Reflextor	1-6'	N29.07250	W097.01456	New	
11/8/2018	North Nursery Dr.	2-18x24	No Truck	2-6' 2-8'	N28.93823	W097.11322	New	
11/8/2018	North Nursery Dr.	2-18x24	No Truck	2-6' 2-8'	N28.94298	W097.11766	New	
11/28/2018	King Dr.	1-30x30	Stop sign	1-6'	N28.92161	W097.07757	New	
11/28/2018	Mission Valley Acre Rd.			1-6'	N28.92494	W097.17709	New	
11/28/2018	Albreght Rd. West	1-9x32	Road sign		N28.91710	W097.22256	New	
1/24/2019	Levi Sloan Rd.	2-8x4	Reflextor	2-6'	N28.92391	W97.04747	New	
1/24/2019	Raab Rd.	2-8x4	Reflextor	2-6'	N28.92842	W97.05732	New	
1/24/2019	Love Rd.			1-6'	N28.91525	W097.07198	New	
1/29/2019	Levi Sloan Rd.			1-6'	N28.93678	W097.06347	New	
1/29/2019	Levi Sloan Rd.			1-6' 1-8'	N28.93722	W097.06343	New	
1/29/2019	Dixie Ln.	2-8x4	Reflextor	2-6'	N28.93098	W097.06130	New	
1/29/2019	Raab Rd.	1-9x18	Road sign		N28.92996	W097.05560	New	
2/5/2019	Ryan Rd.	1-24x24	No outlet	16' 1-8'	N28.90740	W097.00602	New	
2/7/2019	Nursery Rd.	1-24x24	narrow bridge	1-6'	N29.00656	W097.0481	New	
2/12/2019	Nursery Rd.	2-24x36	wight limt	2-6' 2-8'	N29.96108	W097.07632	New	
2/20/2019	Parsons Rd.	1-36x18	Doublarrow	2-8'	N28.9108	W097.0154	New	
2/27/2019	L.M.V. Rd.			1-6" 1-8"	N28.84445	W097.09621	New	
2/27/2019	L.M.V. Rd.	1-12x36	Left object Marker	1-6'	N28.91475	W097.16957	New	
2/27/2019	Arnold Rd.			1-6'	N28.88580	W097.20650	New	
4/1/2019	Raab Rd.	4-4x6	Reflextor	4-6'	N28.91237	W097.07100	New	
4/1/2019	Raab Rd.	4-12x36	Right &Left Object Mark	4-6'	N28.91295	W097.07099	New	
4/8/2019	Felder Dr.	1-24x24	No outlet		N28.9139	W097.0869	New	
4/17/2019	Lee St.			1-6'	N28.8182	W097.0678	New	
4/17/2019	Crestview			1-6"	N28.8154	W097.0688	New	
4/24/2019	John Wayne Trail	1-18x24 1-24x24	1 weight limit,30mhp,no outlet	1-6' 1-8'	N28.91366	W097.22060	New	
4/24/2019	Wagon Trail	1-18x24 1-24x24	1 Slow we love our Children,nooutlet,30 r		N28.90112	W097.21246	New	



Updated 9/1/2020

We have budgeted \$1,407,907 to repair or reconstruct the roads listed, this includes sign replacement; for the 2020 year.

Date	Road Name	# Signs	Type of Signs	Post	GPS North	GPS West	Condition	Subdivision
4/25/2019	Arnold Rd.	1-30x30	Right Object Marker	1-8'	N28.88377	W097.20667	New	
5/17/2019	Paco Rd.	1-9x18	Road sign		N28.8999	W097.0037	New	
6/3/2019	Hester Rd.	1-9x18	Road sign	1-8'	N28.89482	W097.21836	New	
8/1/2019	Northside			1-6'	N28.903622	W097.007624	New	
8/7/2019	Blake St.	1-30x30	stop sign	1-6' 1-8'	N28.8146	W097.0740	New	
8/28/2019	Crestview	1-30x30	stop sign	1-6' 1-8'	N28.8109	W097.0744	New	
8/28/2019	Fordtran Rd.	1-18x24	No thru trucks	1-8'	N29.0581	W097.0400	New	
9/9/2019	Hensley Rd.	2-18x12	No dumping	2-8'	N29.0561	W097.0053	New	
9/17/2019	US 77		Burn Ban sign		N28.9112	W096.9936	New	
9/17/2019	FM 622		Burn Ban sign		N28.8326	W097.1855	New	
9/17/2019	FM 1685		Burn Ban sign		N28.8051	W097.0447	New	
9/17/2019	US 87 at Shannon Valley		Burn Ban sign		N28.87046	W097.04015	New	
9/17/2019	FM 236		Burn Ban sign		N28.8826	W097.1734	New	
9/17/2019	FM 236		Burn Ban sign		N28.7856	W097.0469	New	
9/24/2019	FM 622		Burn Ban sign		N28.8586	W097.1532	New	
9/24/2019	Paco Rd.	1-18x9	Road sign		N28.89016	W097.01526	New	
9/24/2019	Mexico Rd.	1-9x24	Road sign		N28.79584	W097.03417	New	
9/24/2019	Wayne	1-9x18	Road sign		N28.91606	W097.04520	New	
9/24/2019	Pozzi	1-9x18	Road sign		N28.80087	W097.04038	New	
9/24/2019	Oliver	1-9x18	Road sign		N28.92037	W097.03534	New	
9/24/2019	Bambi	1-9x18	Road sign		N28.89576	W097.01371	New	
<b>Date</b>	<b>Road Name</b>	<b># Signs</b>	<b>Type of Signs</b>	<b>Post</b>	<b>GPS North</b>	<b>GPS West</b>	<b>Condition</b>	<b>Subdivision</b>
<b>2020</b>								
1/2/2020	Nursery Dr.			1-6'	N28.9465	W097.1159	New	
1/2/2020	Conti. Ln.	2-24x24	No Outlet	2-8'	N28.8481	W097.0205	New	
1/2/2020	Conti. Ln.	1-4x8	reflexor	1-6'	N28.8486	W097.0198	New	
1/2/2020	Raab Rd.	4-18x18	chevrons	4-6'	N28.9145	W097.0727	New	
1/6/2020	Albreght Rd.	1-30x30	Yeild Head sign		N28.93431	W097.18367	New	
1/7/2020	Arnold Rd.	1-30x30	Left Curve		N28.8858	W097.2065	New	
1/7/2020	Arnold Rd.	1-30x30	left Arrow		N28.8848	W097.2076	New	
1/7/2020	Arnold Rd.	1-30x30	One Lane Bridge		N28.8761	W097.2746	New	
1/21/2020	Kohutek Rd.	1-24x24	Yield sign	1-6' 1-8'	N28.9268	W097.0840	New	
1/23/2020	L.M.V.R South	1-30x30	curve right		N28.8731	W097.1371	New	
1/23/2020	L.M.V.R South	1-30x30	curve right		N28.8554	W097.1157	New	

Updated 9/1/2020

We have budgeted \$1,407,907 to repair or reconstruct the roads listed, this includes sign replacement; for the 2020 year.

Date	Road Name	# Signs	Type of Signs	Post	GPS North	GPS West	Condition	Subdivision
1/23/2020	L.M.V.R South	1-30x30	curve right	1-6' 1-8'	N28.8701	W097.0421	New	
1/23/2020	Pozzi Rd.	2-12x36	Object Marker Lt.	1-8'	N28.7995	W097.0421	New	
1/23/2020	Pozzi Rd.	2-12x36	Object Marker Rt.	1-8'	N28.7995	W097.0421	New	
1/27/2020	Mission Valley Acres Rd.	2-12x36	Object Marker Lt.	2-6'	N28.9205	W097.1859	New	
1/27/2020	Mission Valley Acres Rd.	2-12x36	Object Marker Rt.	1-8'	N28.9205	W097.1859	New	
1/27/2020	Mission Valley Acres Rd.	2-4x8	Reflector		N28.9205	W097.1859	New	
1/27/2020	Mission Valley Acres Rd.	2-4x8	Reflector	1-6'	N28.9232	W097.1805	New	
1/27/2020	L.M.V.R South	2-12x36	Object Marker Lt.	1-8'	N28.8674	W097.1204	New	
1/27/2020	L.M.V.R South	2-12x36	Object Marker Rt.	1-8'	N28.8674	W097.1204	New	
1/27/2020	L.M.V.R South	2-12x36	Object Marker Lt.	2-8'	N28.8782	W097.1426	New	
1/27/2020	L.M.V.R South	2-12x36	Object Marker Rt.	2-8' 1-6'	N28.8782	W097.1426	New	
1/27/2020	L.M.V.R South	2- 4x8	Reflector		N28.8782	W097.1426	New	
1/27/2020	L.M.V.R North			1-6'	N28.9042	W097.1831	New	
1/28/2020	Raab Rd.	2-18x24	Chevron		N28.915	W097.0718	New	
1/28/2020	Raab Rd.	2- 6x12	Reflector		N28.915	W097.0718	New	
1/28/2020	Raab Rd.	1- 18x36	Double Arrow		N28.915	W097.0718	New	
1/28/2020	Raab Rd.	2- 4x8	Reflector		N28.9155	W097.0717	New	
1/28/2020	Oliver Rd.	1 - 18x36	Double Arrow		N28.9103	W097.0482	New	
1/28/2020	Oliver Rd.	2 - 18x24	Chevron		N28.9103	W097.0482	New	
1/28/2020	Oliver Rd.	1 - 18x36	Single Arrow		N28.9103	W097.0472	New	
1/28/2020	Oliver Rd.	1 - 24x24	Road Subject To Flood		N28.9143	W097.0423	New	
1/28/2020	Oliver Rd.	2 - 4x8	Reflector		N28.9152	W097.0412	New	
1/28/2020	Oliver Rd.	2 - 4x8	Reflector	1-6'	N28.9114	W097.0469	New	
1/28/2020	Oliver Rd.	1 - 4x8	Reflector		N28.8852	W097.0106	New	
1/28/2020	Oliver Rd.	2 - 4x8	Reflector	2-6'	N28.9061	W097.0533	New	
1/28/2020	Oliver Rd.	1 - 24 circle	RxR		N28.8957	W097.0649	New	
1/28/2020	Oliver Rd.	1 - 4x8	Reflector		N28.8930	W097.0654	New	
1/28/2020	Parsons Rd.	1 - 4x8	Reflector		N28.8736	W097.0264	New	
1/28/2020	Parsons Rd.	2 - 4x8	Reflector	2-6'	N28.8887	W097.0225	New	
2/4/2020	Garrett Rd.	2 - 18x24	No Trucks	2-8' 2-6'	N29.07839	W097.01176	New	
2/11/2020	Burger Rd.	1 - 18x24	40mph		N28.8806	W097.1727	New	
2/11/2020	Burger Rd.	1 - 30x30	Curve Left		N28.8694	W097.1883	New	
2/11/2020	Kolodzey Rd.	1 - 30x30	Curve Right		N28.8657	W097.1924	New	
2/11/2020	Arnold Rd.	1 - 18x24	Chevron		N28.86574	W097.22666	New	
2/11/2020	Reinecke Rd.	2 - 18x24	Chevron		N28.9044	W097.1935	New	



Updated 9/1/2020

We have budgeted \$1,407,907 to repair or reconstruct the roads listed, this includes sign replacement; for the 2020 year.

Date	Road Name	# Signs	Type of Signs	Post	GPS North	GPS West	Condition	Subdivision
2/12/2020	L.M.V.R. South	1 - 24x30	45mph		N28.88998	W097.15193	New	
2/12/2020	Smith Rd.	2 - 6x12	Reflector	2-6'	N28.80858	W097.04377	New	
2/12/2020	River Rd.	1 - 24x24	Dead End		N28.81178	W097.04047	New	
2/12/2020	Michigan St.	1 - 9x30	Name sign		N28.79387	W097.05580	New	
2/12/2020	Reinecke Rd.	1 - 12x36	Ob. Marker Lt.		N28.90607	W097.19467	New	
2/12/2020	L.M.V.R. North	1 - 6x12	Reflector		N28.93402	W097.18211	New	
2/12/2020	Albrecht Rd.	1 - 4x8	Reflector		N28.92830	W097.19559	New	
2/12/2020	Fordtran Rd.	1 - 18x24	No Thru Trucks	1-8' 1-6'	N29.0597	W097.0000	New	
2/12/2020	Uresti Ln.			1-6'	N28.8655	W097.1159	New	
2/12/2020	Springwood Dr.	1 - 18x36	Double Arrow		N28.8571	W097.1707	New	
2/12/2020	Springwood Dr.	1 - 6x12	Reflector		N28.8571	W097.1707	New	
2/12/2020	Albrecht Rd.	1 - 18x36	Arrow		N28.9044	W097.1935	New	
2/12/2020	Arnold Rd.	1 - 18x36	Arrow		N28.8657	W097.2269	New	
2/18/2020	Fordtran Rd.			1-6'	N29.05978	W097.00002	New	
2/18/2020	Levi Sloan Rd.	2 - 12x36	Object Marker Lt.		N28.922039	W097.03694	New	
2/18/2020	Levi Sloan Rd.	2 - 12x36	Object Marker Rt.		N28.922039	W097.03694	New	
2/18/2020	Levi Sloan Rd.	1 - 30"	Stop Sign		N28.9062	W097.0207	New	
2/18/2020	Parsons Rd.	2 - 4x8	Reflectors	2-6'	N28.8868	W097.0432	New	
2/18/2020	Parsons Rd.	1 - 4x8	Reflector	1-6'	N28.9000	W097.0278	New	
2/19/2020	L.M.V.R North	1 - 12x36	Object Marker Rt.	1-8' 1-6'	N28.914815	W097.16957	New	
2/19/2020	Rabb Rd.	2 - 18x36	Chevrons		N28.9300	W097.0554	New	
2/19/2020	Rabb Rd.	1 - 18x36	Double Arrow		N28.9300	W097.0554	New	
2/19/2020	Rabb Rd.	1 - 6x12	Reflector		N28.9300	W097.0554	New	
2/19/2020	Levi Sloan Rd.	1 - 18x36	Double Arrow		N28.9204	W097.0353	New	
2/19/2020	Levi Sloan Rd.	1 - 6x12	Reflector		N28.9204	W097.0353	New	
2/19/2020	Kendal Dr.	1 - 18x18	Red Blank	1-6'	N28.8991	W097.0531	New	
2/19/2020	Northside Rd.	1 - 18x24	35 mph		N28.9047	W097.0088	New	
2/19/2020	Northside Rd.	2 - 18x24	Chevrons		N28.9047	W097.0088	New	
2/19/2020	Northside Rd.	1 - 18x36	Double Arrow		N28.9047	W097.0088	New	
2/19/2020	Northside Rd.	2 - 6x12	Reflectors		N28.9047	W097.0088	New	
2/19/2020	Levi Sloan Rd.	1 - 30x30	One Lane Bridge		N28.9212	W097.0359	New	
2/19/2020	Levi Sloan Rd.	1 - 18x18	Yellow 35mph		N28.9212	W097.0359	New	
2/19/2020	Oliver Rd.	1 - 12x36	Object Marker Rt.	2-8'	N28.9200	W097.0360	New	
2/19/2020	Oliver Rd.	1 - 12x36	Object Marker Lt.	1-8'	N28.9200	W097.0360	New	
2/19/2020	Oliver Rd.	1 - 6x12	Reflector		N28.9200	W097.0360	New	



Updated 9/1/2020

We have budgeted \$1,407,907 to repair or reconstruct the roads listed, this includes sign replacement; for the 2020 year.

Date	Road Name	# Signs	Type of Signs	Post	GPS North	GPS West	Condition	Subdivision
2/19/2020	Prarie View Rd.	1 - 24x24	County Rd Ends		N28.9195	W097.0523	New	
2/19/2020	Prarie View Rd.	1 - 18x18	Red Blank		N28.9195	W097.0523	New	
2/20/2020	Nursery Rd.	1 - 6x12	Reflector		N28.94143	W097.08774	New	
2/20/2020	Nursery Rd.	2 - 6x12	Reflector		N28.95499	W097.09069	New	
2/20/2020	Nursery Rd.	1 - 6x12	Reflector		N28.95869	W097.09101	New	
2/20/2020	Nursery Rd.	1 - 6x12	Reflector		N28.96122	W097.07552	New	
2/20/2020	Nursery Rd.	1 - 6x12	Reflector		N28.98592	W097.06417	New	
2/20/2020	Nursery Rd.	1 - 6x12	Reflector		N29.02503	W097.01667	New	
2/20/2020	Oliver Rd.	1 - 30"	Yield sign		N28.920292	W097.035349	New	
2/20/2020	Oliver Rd.	1 - 12x36	Object Marker Lt.	2-8'	N28.9199	W097.0358	New	
2/20/2020	Oliver Rd.	1 - 12x36	Object Marker Rt.		N28.9199	W097.0358	New	
2/20/2020	Oliver Rd.	2 - 6x12	Reflectors		N28.9199	W097.0358	New	
2/20/2020	L.M.V.R North	1 - 12x36	Object Marker Lt.		N28.914350	W097.169412	New	
2/20/2020	Ohrt Rd.	1 - 4x8	Reflector	1-6'	N28.874813	W097.231898	New	
2/20/2020	Arnold Rd.	1 - 4x8	Reflector	1-6'	N28.871323	W097.220150	New	
2/26/2020	Arnold Rd.	1 - 4x8	Reflector	1-6'	N28.89169	W097.19983	New	
3/5/2020	Conti. Ln.	1 - 9x30	Red Blank	1-6' 1-8'	N28.845296	W097.023778	New	
4/15/2020	Sendera Loop	1 - 18x24	Slow we love children	1-6' 1-8'	N28.91296	W097.02612	New	
4/15/2020	Sendera Loop	1 - 4x8	Reflector		N28.91296	W097.02612	New	
4/15/2020	Sendera Loop	1 - 18x24	Slow we love children	1-6' 1-8'	N28.91498	W097.02689	New	
4/15/2020	Sendera Loop	1 - 4x8	Reflector		N28.91498	W097.02689	New	
5/5/2020	Nursery Dr.	2 - 12x36	Object Marker Rt.	5-8'	N28.91248	W097.08575	New	
5/5/2020	Nursery Dr.	2 - 12x36	Object Marker Lt.		N28.91248	W097.08575	New	
5/5/2020	Nursery Dr.	4 - 4x8	Reflector		N28.91248	W097.08575	New	
5/13/2020	Skyline Dr.	1 - 24"x24"	No Outlet		N28.87845	W097.22869	New	
5/14/2020	Basswood St.	1 - 9"x30"	Name sign		N28.90075	W097.07696	New	
5/14/2020	Basswood St.	1 - 24"	Yield sign		N28.90075	W097.07696	New	
5/14/2020	Basswood St.	1 - 18"x24"	Slow we love children		N28.90104	W097.07719	New	
5/14/2020	Basswood St.	1 - 18"x24"	Slow we love children		N28.89716	W097.08401	New	
5/14/2020	Basswood St.	2 - 9"x30"	Name signs	1-8'	N28.89437	W097.08700	New	
5/14/2020	Hickory Dr.	2 - 9"x24"	Name signs		N28.89776	W097.08003	New	
5/14/2020	Hickory Dr.	1 - 24"	Yield sign		N28.89776	W097.08003	New	
5/18/2020	Fawn Dr.			1-6"	N28.85196	W097.10474	New	
5/19/2020	Nursery Dr.	1 - 36"x36"	Railroad cross int.		N28.895764	W097.067385	New	
5/19/2020	Nursery Dr.	1 - 36"x36"	Railroad cross int.		N28.89339	W097.06475	New	

Updated 9/1/2020

We have budgeted \$1,407,907 to repair or reconstruct the roads listed, this includes sign replacement; for the 2020 year.

Date	Road Name	# Signs	Type of Signs	Post	GPS North	GPS West	Condition	Subdivision
5/19/2020	Nursery Dr.	1 - 24"x24"	Stop Ahead		N28.89339	W097.06475	New	
5/19/2020	Nursery Dr.	1 - 4"x8"	Reflector	1-6'	N28.89419	W097.06561	New	
5/19/2020	Berger Rd.	1 - 24"x24"	Left curve with side road	1-8' 1-6'	N28.86886	W097.18891	New	
5/26/2020	Nursery Dr.			1-6'	N28.92499	W097.09952	New	
5/26/2020	Albrecht Rd.	1 - 9"x30"	Name sign		N28.93482	W097.18259	New	
5/26/2020	Reinecke Rd.	1 - 30"	Stop Sign		N28.9204	W097.17233	New	
5/26/2020	Padre Ln.	1 - 30"x30"	Turn Left		N28.8974	W097.1739	New	
5/26/2020	Padre Ln.	1 - 18"x18"	Yellow 20mph		N28.8974	W097.1739	New	
5/26/2020	Mission Bell	1 - 30"x30"	Turn Right		N28.8967	W097.1750	New	
5/26/2020	Mission Bell	1 - 18"x18"	Yellow 20mph		N28.8967	W097.1750	New	
5/26/2020	Stirrup Rd.	1 - 9"x24"	Name Sign		N28.8934	W097.1714	New	
5/26/2020	Stirrup Rd.	1 - 9"x18"	Name Sign		N28.8934	W097.1714	New	
5/26/2020	Stirrup Rd.	1 - 30"	Stop Sign		N28.8934	W097.1714	New	
5/26/2020	Musket Dr.	1 - 9"x18"	Name Sign		N28.8930	W097.1756	New	
5/26/2020	Musket Dr.	1 - 24"	Yield Sign		N28.8930	W097.1756	New	
5/26/2020	Bivouac Ln.	1 - 9"x18"	Name Sign		N28.8959	W097.1730	New	
5/26/2020	Bivouac Ln.	1 - 9"x24"	Name Sign		N28.8959	W097.1730	New	
5/26/2020	Bivouac Ln.	1 - 30"	Stop Sign		N28.8959	W097.1730	New	
5/27/2020	Musket Dr.	2 - 9"x18"	Name Signs		N28.8947	W097.1722	New	
5/27/2020	Musket Dr.	1 - 30"	Stop Sign		N28.8947	W097.1722	New	
6/4/2020	Hickory Dr.	2 - 9"x24"	Name Signs		N28.89608	W097.08351	New	
6/4/2020	Basswood	1 - 9"x30"	Name Sign		N28.89672	W097.08447	New	
6/24/2020	Arnold Rd.	1 - 4"x8"	Reflector	2-6'	N28.88885	W097.20303	New	
6/24/2020	Bivouac Ln.	1 - 24"	Yield sign	1-6'	N28.89488	W097.17513	New	
6/24/2020	Reinecke Rd.	1 - 9"x24"	Name sign		N28.9063	W097.1578	New	
6/24/2020	Reinecke Rd.			1-6'	N28.9198	W097.1736	New	
6/24/2020	Carefree Dr.	1 - 9"x30"	Name sign	1-8'	N28.8675	W097.1415	New	
6/24/2020	Shadow Ln.	1 - 6"x24"	Name sign		N28.8675	W097.1415	New	
6/24/2020	Carefree Dr.	1 - 18"x36"	Double Arrow		N28.8675	W097.1415	New	
6/24/2020	John Wayne Trail	1 - 9"x18"	Name sign		N28.9139	W097.2202	New	
6/24/2020	Shadow Ln.	1 - 24"x24"	T intersection		N28.8680	W097.1422	New	
6/24/2020	Carefree Dr.	1 - 30"x30"	Stop Ahead		N28.8589	W097.1523	New	
6/29/2020	Tibiletti Rd.	1 - 9"x24"	Name sign		N28.7970	W097.0610	New	
6/29/2020	Tibiletti Rd.	4 - 4"x8"	Reflectors	3-6'	N28.7970	W097.0610	New	
6/30/2020	River Rd.	1 - 30"x30"	Reverse Curve Rt.	1-8'	N28.7978	W097.0250	New	

Updated 9/1/2020

We have budgeted \$1,407,907 to repair or reconstruct the roads listed, this includes sign replacement; for the 2020 year.

Date	Road Name	# Signs	Type of Signs	Post	GPS North	GPS West	Condition	Subdivision
6/30/2020	River Rd.	1 - 4"x8"	Reflector		N28.8082	W097.0250	New	
7/27/2020	Levi Sloan Rd.	1 - 12"x36"	Object Marker		N28.9378	W097.0647	New	
7/28/2020	LMVR South	1 - 4"x8"	Reflector	1-6'	N28.88817	W097.14786	New	
7/28/2020	LMVR South	1 - 4"x8"	Reflector		N28.86862	W097.12379	New	
7/28/2020	LMVR South			1-6'	N28.86255	W097.11321	New	
7/28/2020	LMVR South			1-6'	N28.85198	W097.10501	New	
7/30/2020	Stone St.	1 - 9"x18"	Name sign		N28.8154	W097.0686	New	



## Culvert Condition

Updated 9/1/20

We have budgeted \$1,407,907 to repair or reconstruct the roads listed, this includes culvert replacement; for the 2020 year.

Road Name	Intersection	Distance	# of Culverts	Size: ft x inches	Type	Condition	Signs--Condition
ADCOCK DAIRY ROAD	FM 1685	0.4	1	16' X 18"	RCP	F	2--F
ADCOCK RANCH RD.	PRIVATE						
ADCOCK ROAD	FM 1685	0	0	0	0	0	0
ALBRECHT RD. WEST	FM 236	0.6	2	36' X 84"	RCP	F	11--F
ALBRECHT ROAD	LMVR North	0.2	1	26' X 18"	RCP	F	28--F
		0.6	1	33' X 30"	RCP	F	
		0.9	1	25' X 15"	RCP	F	
		1.2	1	28' BOX	BOX	F	
		1.3	1	45' X 36"	RCP	F	
		2.2	1	30' X 48"	RCP	F	
		2.25	1	29' X 24"	RCP	F	
		2.3	2	30' X 24"	TIN	F	
ARMADILLO DRIVE	Chaparral Rd	0	0	0	0	0	1--F
ARNOLD RD.	FM 236	0.4	2	29' X 12"	RCP	F	60--F
		0.6	1	25' X 12"	RCP	F	
		0.9	1	24' X 24"	RCP	F	
		1.1	2	32' X 18"	RCP	F	
		1.5	1	24' X 30"	RCP	F	
		1.6	1	32' x 24"	RCP	F	
		2	1	24' X 18"	RCP	F	
		2.5	1	23' X 20"	RCP	F	
		2.7	1	26' X 60"	RCP	F	
ARRINGTON LANE	PRIVATE						
BAASS LANE	FM 236	0.3	2	36' X 24"	RCP	F	8--F
		0.35	1	36' X 15"	RCP	F	
		0.5	1	34' X 24"	RCP	F	
		0.55	1	34' X 24"	RCP	F	
BASSWOOD	Cottonwood Dr	0.5	2	36' X 18"	RCP	G	0
		0.7	4	36' X 36"	RCP	G	
		1	2	36' X 18"	RCP	G	
BAHIA STREET	Mallette Road	0	1	45' X 24"	RCP	G	0
BAMBI DRIVE	Northside Road	0	2	33' X 24"	RCP	F	3--F
		0.6	1	32' X 18"	RCP	G	
BERGER ROAD	FM 236	0.1	1	32' X 18"	RCP	G	38--F
		0.3	1	35' X 30"	RCP	G	
		0.7	1	35' X 24"	RCP	G	
		1.6	2	32' X 36"	RCP	G	
		2	1	32' X 30"	RCP	G	
		2.1	1	32' BOX	BOX	G	
		2.2	1	32' X 15"	RCP	G	
		2.4	1	32' X 30"	RCP	G	
		2.7	1	28' X 46"	BOX	G	
		3	1	30' X 36"	BOX	G	
BIANCHI DR.	Solar Drive	0.5	1	36' X 18"	RCP	G	5--F
BIVOUAC LANE	Padre Lane	0.1	1	40' X 24"	RCP	G	0
BLAIR STREET	Sun Valley Drive	0	1	36" X 18"	RCP	G	0
BLAKE STREET	Jeffery Street	0	0	0	0	0	10--F
BLISS DRIVE	Nursery Drive	1.1	2	40' x 15"	TIN	F	1--F
BLUESTEM STREET	Mallette Road	0	1	45' X 24"	RCP	G	0
BROOK VIEW	Parsons Road	0	1	70' X 24"	RCP	G	?
BUCK SQUARE	Fawn Drive	0	1	32' X 18"	RCP	F	1--F
		0.1	2	32' X 18"	RCP	F	
		0.15	1	32' X 18"	RCP	F	
		0.3	1	32' X 18"	RCP	F	
BUGLE LANE	Padre Lane	0	1	36' x 18"	RCP	G	0
CALLE CORTA STREET	Camino Del Oro	0	0	0	0	0	0
CALLE DEL SOL	Camino Del Oro	0	0	0	0	0	2--F
CALLE RICARDO	Conti Lane	0	2	36' X 15"	RCP	G	2--F
CAMINO DEL ORO	FM 622	0	1	45' X 18"	RCP	G	0
CAMINO REAL	FM 622	0	1	45' X 18"	RCP	G	0
CAMINO REAL G	FM 622	0	1	45' X 18"	RCP	G	0

No Street Sign

RESET 9/30/14

## Culvert Condition

Updated 9/1/20

We have budgeted \$1,407,907 to repair or reconstruct the roads listed, this includes culvert replacement; for the 2020 year.

Road Name	Intersection	Distance	# of Culverts	Size: ft x inches	Type	Condition	Signs--Condition
CAREFREE DRIVE	FM 236	0.05	1	32' x 24"	RCP	G	12--F NEW 4/3/14
		0.4	1	32' X 18"	RCP	G	NEW 4/7/14
		0.7	2	32' x 24"	RCP	G	NEW 4/8/14
		0.75	1	32' X 18"	RCP	G	NEW 4/9/14
		0.9	1	32' x 24"	RCP	G	NEW 4/16/14
CARTER STREET	Baass Lane	0	0	0	0	0	
CASTILLO ROAD	Nursery Drive	0	0	0	0	0	2--F
CAVALRY ROAD	Stockade Drive	0	1	37' X 15"	RCP	G	0
CHAMPLAIN DRIVE	FM 236	0.6	1	65' X 24"	RCP	G	2--F
CHAPARRAL ROAD	Berger Road	0	1	41' X 24"	RCP	F	6--F
		0.4	1	32' X 18"	RCP	G	
CHURCH LANE	FM 236	0.1	1	24' X 18"	RCP	F	7--F
		0.6	1	20' X 12"	RCP	F	
		0.8	1	28' X 18"	RCP	G	NEW 10/4/16
	Berger Road		1	30' X 12"	RCP	G	NEW 1/8/18
COFFEY LANE	PRIVATE						
CONTI LANE	US HWY 87	0.1	3	32' X 18"	TIN	G	4--F
		0.4	5	32' X 32"	TIN	F	
COOLEY ROAD	FM 237	0	1	33' X 12"	RCP	G	7--F NEW 2/13/14
		0.2	2	32' X 36"	RCP	G	NEW 2/18/14
COTTONWOOD DRIVE	US HWY 87	0.4	3	35' X 18"	RCP	F	4--F
		0.6	1	36' X 18"	RCP	G	
		0.7	1	40' X 18"	RCP	F	
CRAWFORD DRIVE	US HWY 87	0.7	5	38' X 36"	RCP	F	7--F
		1	1	70' X 18"	RCP	F	
CRESTVIEW DRIVE	FM 1685	0.4	1	36' X 18"	RCP	F	2--F
		0.45	1	36' X 18"	RCP	F	
CYNTHIA STREET	Oliver Road	0	2	32' X 30"	RCP	G	2--F RESET 5/6/15
			1	40' X 12"	RCP	G	RESET 5/6/15
		0.2	1	32' X 24"	RCP	G	RESET 5/5/15
DALE STREET	Eddie Street	0	1	45' X 15"	RCP	F	0
DEER CIRCLE LN	PRIVATE						
DENTLER ROAD	FM 237	0.1	1	36' X 20"	RCP	F	32--F
		0.5	1	18' BOX	BOX	F	
		0.6	1	18' BOX	BOX	F	
		0.65	1	28' X 24"	RCP	F	
		0.8	1	28' X 24"	RCP	F	
		1.3	1	30' X 32"	RCP	F	
DEWBERRY LN	PRIVATE						
DIXIE LANE	Levi Sloan	0	1	12" X 24"	RCP	0	1--F INSTALLED 2016
DREYER LANE	PRIVATE						
EDDIE STREET	FM 1685	0.1	1	48' X 20"	RCP	F	2--F
EDGEWOOD DRIVE	Post Oak Drive	0	2	32' X 18"	RCP	G	0
ELAINE STREET	Oliver Road	0	2	32' X 24"	RCP	G	2--F RESET 5/7/15
			1	40' X 12"	RCP	G	RESET 5/7/15
		0.3	1	30' X 18"	RCP	G	RESET 6/5/15
ELEANOR STREET	Oliver Road	0	1	32' X 18"	RCP	G	2--F RESET 5/18/15
			1	40' X 12"	RCP	G	RESET 5/18/15
		0.2	1	32' X 12"	RCP	G	RESET 5/18/15
ELIOT ROAD	Noll Road	0	0	0	0	0	1--F
ERIE STREET	FM 236	0.1	3	35' X 24"	RCP	G	2--F
ESCALARA RANCH							
ESSENSE DRIVE	Bliss Drive	0	2	40' X 24"	TIN	F	0
		0.1	2	40' X 24"	TIN	F	
		0.6	2	40' X 24"	TIN	F	
		0.65	2	40' X 24"	TIN	F	
FAWN DRIVE	LMVR South	0	1	40' X 15"	RCP	G	? NEW 8/13/14
FELDER DRIVE	Nursery Drive	0	0	0	0	0	1--F
FIG LANE	PRIVATE						
FORDTRAN ROAD	US HWY 77	0.3	1	26' X 32"	RCP	G	60--F
		1	2	26' X 24"	RCP	F	

# Culvert Condition

Updated 9/1/20

We have budgeted \$1,407,907 to repair or reconstruct the roads listed, this includes culvert replacement; for the 2020 year.

Road Name	Intersection	Distance	# of Culverts	Size: ft x inches	Type	Condition	Signs--Condition
		1.8	1	30' X 18"	RCP	F	
		2.4	1	26' X 24"	RCP	F	
		3.4	1	30' X 18"	RCP	F	
		3.5	1	32' X 12"	RCP	F	
		5	1	26' X 15"	RCP	F	
		6.6	1	32' X 42"	RCP	F	
		6.9	3	34' X 62"	RCP	G	
		7.5	5	32' X 48"	RCP	G	
		7.7	1	28' X 12"	TIN	G	
		8	1	25' X 15"	RCP	F	NEW 1/26/15
		8.2	1	25' X 15"	RCP	F	
		8.5	1	28' X 18"	TIN	G	NEW 1/20/15
		9.7	1	28' X 12"	TIN	G	NEW 1/21/15
		10.2	1	28' X 15"	TIN	G	NEW 1/26/14
FORDTRAN STORE ROAD	Nursery Road	0.1	1	30' X 32"	RCP	F	11--F
		0.3	1	31' BOX	BOX	F	
		0.9	1	25' X 24"	RCP	F	
FOREST TRAIL	Forest View	0.05	2	32' X 18"	RCP	G	4--F No Street Sign
		0.1	3	32' X 18"	RCP	G	
FOREST VIEW DRIVE	Post Oak Drive	0	2	41' X 18"	RCP	G	7--F
		0.1	2	32' X 18"	RCP	G	
		0.3	3	32' X 18"	RCP	G	
GARRETT ROAD	Fordtran Road	0	0	0	0	0	3--F
GARRETT/GONZALES SCHOOL ROAD	Nursery Road	0.3	1	32' X 24"	TIN	G	7--F
		0.5	1	30' X 24"	TIN	F	
GEISTMAN LANE	PRIVATE						
GLASCOW ST.	Bianchi Drive	0.2	1	50' BOX	BOX	G	7--F
HARRISON	Eleanor Street	0.1	1	32' X 15"	RCP	G	0 RESET 5/8/15
		0.15	1	30' X 24"	RCP	G	RESET 5/8/15
HAYNES RD.	Parsons Road	0	1	54' X 24"	RCP	G	8--F
		0.1	2	32' X 20"	RCP	G	
		0.4	1	32' X 18"	RCP	G	
		0.7	1	60' X 20"	TIN	F	
HENSLEY RD.	Fordtran Road	0	0	0	0	0	6--F
HESTER RD.	PRIVATE						
HICKORY DRIVE	Cottonwood	0.1	1	36' X 18"	RCP	G	0
HKR RANCH RD	PRIVATE						
HOLLY DRIVE	PRIVATE						
HONEY DR.	Paco Road	0	0	0	0	0	2--F
HORSESHOE DR.	McCormick Drive	0	1	40' X 18"	RCP	F	? Needs Cleaning
		0.1	1	66' X 18"	RCP	F	
		0.3	3	72' X 20"	RCP	F	
HUNTERS WAY	Riverwood Dr	0	1	48' X 18"	RCP	G	1--F RESET 9/3/15
HURON STREET	Michigan Street	0.1	4	38' X 52"	RCP	G	2--F
		0.15	1	45' X 24"	RCP	G	
HYDE PARK ROAD	Longview Drive	0	0	0	0	0	0
J.J. FISHBECK RD.	PRIVATE						
JASCHKE LANE	PRIVATE						
JEFFERY ST.	Lee Street	0	1	36' X 15"	RCP	F	2--F
JESSICA	Northside Road	0	2	32' x 24"	RCP	G	2--F
		0.6	1	32' X 18"	RCP	G	
JOHN WAYNE TRAIL	FM 236	0.2	1	42' X 18"	TIN	F	5--F
		0.5	1	41' X 72"	RCP	F	
JUAN ANTONIO RD.	PRIVATE						
KATHY ST.	Dale Street	0	0	0	0	0	0
KENDALL DRIVE	Oliver Road	0	1	40' X 24"	RCP	G	0
KING DRIVE	Love Road	0	0	0	0	0	0
KINGWOOD FOREST DR.	US HWY 77	0.3	1	28' X 18"	RCP	F	10--F
		0.4	1	28' X 18"	RCP	F	
		0.6	1	28' X 18"	RCP	F	



# Culvert Condition

Updated 9/1/20

We have budgeted \$1,407,907 to repair or reconstruct the roads listed, this includes culvert replacement; for the 2020 year.

Road Name	Intersection	Distance	# of Culverts	Size: ft x inches	Type	Condition	Signs--Condition		
KOHUTEK RD.	Nursery Drive	0.7	1	28' X 18"	RCP	F			
		0	1	60' X 24"	TIN	F	38--F		
		0.6	2	32' X 32"	RCP	F			
		1.1	1	24' X 18"	TIN	F			
		1.9	1	33' X 24"	RCP	F	Seperated Ends		
		2.2	2	28' X 24"	RCP	F			
KOLODZEY RD.	Berger Road	2.4	1	48' X 18"	RCP	F			
		2.7	1	25' X 18"	RCP	F			
		0	2	36' X 30"	RCP	G	18--F		
		0.4	1	28' X 15"	RCP	F			
		0.8	1	28' X 18"	RCP	F			
		0.85	1	28' X 18"	RCP	F			
KRAWIETZ LANE LASSMAN LAZY LANE LEE ST.	PRIVATE PRIVATE PRIVATE FM 1685	0.9	2	12' X 30"	RCP	F			
		0.95	1	15' X 30"	RCP	F			
		0.4	1	32' X 18"	RCP	G	4--F		
		0.45	2	32' X 15"	RCP	F	Needs Cleaning		
		LEEPER LANE LEVI SLOAN RD.	PRIVATE Parsons Road	0.5	1	29' X 18"	RCP	F	64--F
				0.55	3	32' X 24"	RCP	G	
0.9	2			33' X 24"	RCP	G			
1.3	2			37' X 24"	RCP	G			
1.8	1			32' X 15"	RCP	F			
2.4	1			30' X 12"	RCP	F	Needs Cleaning		
LIVE OAK LANE LONGVIEW DR. LOOKOUT LANE LOVE RD.	Edgewood St Park Lane Stockade Drive Kohutek Road	2.45	1	31' X 15"	RCP	F			
		3	1	45' X 18"	RCP	F			
		3.1	1	28' X 24"	RCP	F			
		0	0	0	0	0	1--F		
		0	0	0	0	0	5--F		
		0	1	36' X 18"	RCP	G	0 NEW 10/6/14		
LOWER MISSION VALLEY RD	FM 1685	0.1	3	33' X 24"	RCP	G	19--F		
		0.4	1	32' X 18"	RCP	F			
		0.9	1	32' X 18"	RCP	G			
		0	1	28' BOX	BOX	F	59--F		
		0.1	1	40' X 36"	RCP	G	NEW 7/1/14		
		0.4	1	32' X 30"	RCP	G	NEW 7/1/14		
		0.8	1	40' X 24"	RCP	G	NEW 6/30/14		
		0.8	1	40' X 18"	RCP	G	NEW 6/30/14		
		1	1	32' X 30"	RCP	G	NEW 8/15/14		
		1.5	1	32' X 30"	RCP	G	Needs Cleaning		
		1.9	1	37' X 24"	RCP	G			
		2.7	1	32' X 32"	RCP	F			
		3.4	1	42' X 32"	RCP	F			
		3.6	1	36' X 15"	RCP	F			
3.7	1	40' X 24"	RCP	F					
4.5	2	72' X 36"	RCP	G	NEW 6/23/14				
4.9	1	38' X 15"	RCP	F					
5.2	1	40' X 12"	RCP	F					
LOWER MISSION VALLEY RD.0FM447 TO DEWITT COUNTY LINE	FM 447	0.2	1	32' X 18"	RCP	F	46--F		
		0.7	1	32' X 24"	RCP	G			
		1.4	1	29' BOX	BOX	F			
		2.4	1	30' X 18"	RCP	F			
		3.2	1	24' X 15"	RCP	F			
		3.5	1	28' X 24"	RCP	F			
		3.7	1	23' X 48"	RCP	F			
		4	2	32' X 24"	RCP	F			
		4.5	1	34' X 36"	RCP	F			

## Culvert Condition

Updated 9/1/20

We have budgeted \$1,407,907 to repair or reconstruct the roads listed, this includes culvert replacement; for the 2020 year.

Road Name	Intersection	Distance	# of Culverts	Size: ft x inches	Type	Condition	Signs--Condition	
MAGUEY DR.	FM 622	0.1	1	40' X 42"	RCP	G	2--F	
MALLETTE DR.	Parsons Road	0	1	45' X 24"	RCP	G	0	
MARLIN RD	PRIVATE							
MC ADAMS LANE	PRIVATE							
MCCORMICK DR.	Kohutek Road	0.1	3	35' X 30"	RCP	F	7--F	
		0.5	3	38' X 30"	RCP	F		
MCQUEENS LANE	PRIVATE							
MERCURY DR.	Paco Road	0	0	0	0	0	1--F	
MEXICO RD.	FM 1685	0.2	3	32' X 42"	RCP	G	2--F	
MICHIGAN STREET	FM 236	0.2	1	45' X 24"	RCP	G	2--F	
MIDDLE PARK RD.	Longview Drive	0	0	0	0	0	0	
MISSION BELL	Bugle Ln	0	1	36' X 18"	RCP	G	1--F	
MISSION OAKS DR.	FM 236	0	0	0	0	0	4--F	
MISSION VALLEY ACRES RD.	LMVR North	0.2	2	36' X 30"	RCP	G	16--F	
		0.5	1	36' X 30"	RCP	G		
MORITZ LANE	FM 237	0.2	2	25' X 24"	RCP	F	8--F	
		0.5	2	43' X 24"	TIN	F		
MORITZ RD.	FM 237	0.3	3	34' X 30"	RCP	G	8--F	NEW 2/5/14
		0.9	3	36' X 24"	RCP	G		NEW 2/5/14
		0.95	1	32' X 24"	RCP	G		NEW 2/5/14
MUELLER RD.	Berger Road	0	2	40' X 18"	RCP	G	8--F	
		0.4	1	30' X 18"	RCP	G		
		0.45	1	30' X 18"	RCP	G		
MUSKET DR.	Padre Lane	0.1	1	40' X 24"	RCP	G	0	
NESLONY LANE	PRIVATE							
NOLL RD.	FM 237	0.1	1	27' BOX	BOX	G	21--F	
		0.15	1	50' X 36"	RCP	G		
		0.4	1	34' X 48"	BOX	G		
		1.4	1	33' X 12"	RCP	G		
		1.6	1	26' X 48"	BOX	G		
NORTHFORK RD.	Parsons Road	0	1	32' X 15"	RCP	F	3--F	Needs Cleaning
		0.4	2	32' X 12"	RCP	F		
NORTHSIDE RD.	US HWY 77	0.6	1	36' BOX	BOX	G	23--F	
		0.65	1	36' X 18"	RCP	F		
		0.9	1	36' X 24"	RCP	F		
		1.1	1	60' X 18"	TIN	F		
		1.15	2	40' X 24"	RCP	F		
		1.6	1	25' X 18"	RCP	F		
NURSERY DRIVE NORTH	US HWY 87	0	0	0	0	0	16--F	
NURSERY DRIVE SOUTH from Nursery to City Limits	Nursery Road	0.1	1	31' X 24"	RCP	G	27-- F	
		0.4	3	31' X 42"	RCP	G		
		2.1	1	31' X 42"	RCP	G		
		3	2	33' X 24"	RCP	G		
		4.3	4	32' X 24"	RCP	F		
		4.35	1	44' X 24"	RCP	F		
		4.4	3	38' X 24"	RCP	F		
		4.7	1	32' X 18"	RCP	G		
		5.3	1	32' X 18"	RCP	G		
NURSERY ROAD	Nursery Drive	0.4	1	33' X 20"	RCP	G	131--F	
		0.9	2	33' X 24"	RCP	G		
		1.6	1	28' X 12"	RCP	F		
		2.6	1	30' BOX	BOX	F		
		2.9	1	34' X 24"	RCP	F		
		3	1	34' X 48"	RCP	F		
		3.4	1	28' X 12"	RCP	F		
		3.8	1	20' BOX	BOX	G		
		4.8	1	24' X 18"	RCP	G		
		5.5	1	30' X 36"	RCP	G		
		6	1	28' X 36"	RCP	G		
		7.7	2	30' X 40"	RCP	F		

# Culvert Condition

Updated 9/1/20

We have budgeted \$1,407,907 to repair or reconstruct the roads listed, this includes culvert replacement; for the 2020 year.

Road Name	Intersection	Distance	# of Culverts	Size: ft x inches	Type	Condition	Signs--Condition
		8.3	1	31' X 24"	RCP	F	
		8.4	1	31' X 36"	TIN	F	
		10.1	1	25' X 18"	RCP	F	
		10.2	2	30' X 36"	TIN	F	
		10.25	4	30' X 24"	RCP	F	
		10.5	1	24' X 12"	RCP	F	
		10.9	1	30' X 42"	TIN	F	
		11.5	1	32' X 18"	RCP	F	
		11.8	1	25' X 18"	RCP	F	
		12.8	4	32' X 52"	RCP	G	
		12.8	2	32' X 48"	RCP	G	
OAKWOOD	Cottonwood Dr	0.05	1	28' X 42"	RCP	F	2--F
OHRT RD.	FM 237	0.4	1	32' X 30"	RCP	F	23--F
		0.7	1	24' X 20"	RCP	F	
		1	1	22' BOX	BOX	F	
		1.2	1	24' X 18"	RCP	F	
OLIVER RD.	Nursery Drive	0.1	2	33' X 24"	RCP	F	35--F
		1.1	1	29' X 20"	TIN	F	
		1.2	2	29' X 15"	RCP	F	
		1.4	1	29' X 24"	RCP	F	
		1.6	4	32' X 30"	RCP	F	
		2.1	3	30' X 24"	RCP	G	
		2.5	6	30' X 24"	RCP	G	
ONTARIO STREET	Champlain Dr	0	1	42' X 18"	RCP	G	0
ORANGEWOOD	Cottonwood Dr	0	2	60' X 24"	RCP	G	4--F
		0.2	4	38' X 36"	RCP	G	
OSAGE RD.	Price Road	0.1	1	24' X 18"	RCP	F	19--F
		0.2	2	24' X 24"	RCP	F	
		0.7	3	32' X 60"	RCP	F	
PACO RD.	Northside Road	0	1	60' X 30"	RCP	G	12--F
		0.5	1	32' X 20"	RCP	G	
		0.6	4	40' X 24"	RCP	G	
		0.7	1	32' X 24"	RCP	G	
		0.9	1	32' X 24"	RCP	G	
PADRE LN.	Stirrup Road	0.2	1	36' X 15"	RCP	F	0
PARADISE DRIVE	Bliss Drive	0	0	0	0	0	0
PARK LANE	Levi Sloan	0	2	36' X 24"	RCP	F	4--F
		0.1	1	36' X 24"	RCP	F	
PARSONS RD.	Nursery Drive	0	1	33' x 24"	RCP	F	14--F
		0.6	1	30' x 15"	RCP	G	
		1.3	2	35' x 32"	RCP	G	
		2.1	1	28' X 15"	RCP	F	
		3.1	1	32' X 15"	RCP	F	
		3.2	1	25' X 24"	RCP	F	
		3.25	2	20' X 24"	RCP	F	
	Northside Road	0	1	20' X 24"	RCP	F	10--F
		0.6	2	40' X 24"	RCP	F	Seperated Ends
		0.8	1	32' X 24"	RCP	F	
		1	1	34' X 18"	RCP	F	Seperated Ends
PEBBLE DRIVE	PRIVATE						
PENN AVE.	Levi Sloan	0.5	1	36' X 15"	RCP	F	4--F
PITTMAN DR.	Penn Ave	0	0	0	0	0	0
POST OAK DR.	Woodland Way	0.3	1	36' X 15"	RCP	G	8--F
		0.4	2	45' BOX	BOX	G	
POZZI RD.	FM 236	0.2	1	32' X 18"	RCP	G	3--F
		0.5	2	60' X 24"	RCP	F	
		0.9	1	36' X 78"	STL	F	
PRAIRIE VIEW RD.	Levi Sloan	0.05	1	32' X 18"	RCP	F	2--F
PRICE RD.	Berger Road	0.1	1	24' X 15"	RCP	F	15--F
		0.2	2	32' X 32"	RCP	F	Needs Cleaning
		0.5	1	32' X 80"	RCP	F	



## Culvert Condition

Updated 9/1/20

We have budgeted \$1,407,907 to repair or reconstruct the roads listed, this includes culvert replacement; for the 2020 year.

Road Name	Intersection	Distance	# of Culverts	Size: ft x inches	Type	Condition	Signs--Condition
RAAB RD.	Levi Sloan	0.8	1	18' X 15"	RCP	G	
		0.1	1	24' X 15"	RCP	G	46--F Needs Cleaning
		1.6	1	32' X 18"	RCP	G	
		1.7	1	32' X 24"	RCP	G	
REID DR. REINECKE RD.	Tate Road FM 236	0	1	32' X 18"	RCP	F	2--F
		0.4	1	24' BOX	BOX	F	49--F
		1.2	1	34' X 44"	BOX	F	
		1.3	1	34' X 24"	RCP	F	
		1.5	2	33' X 24"	RCP	F	
		1.6	1	33' X 15"	RCP	F	
		1.8	1	31' X 24"	RCP	F	
		1.9	1	32' X 18"	RCP	F	
		2	1	33' X 24"	RCP	F	
RIVER RANCH RD. RIVER RD.	PRIVATE Smith Road	2.2	1	28' X 32"	RCP	F	
		0	1	36' X 24"	TIN	F	1--F
		0.3	3	32' X 24"	RCP	F	
		0.5	1	32' X 24"	RCP	G	
		0.8	3	32' X 18"	RCP	G	
		1.2	3	30' X 60"	TIN	G	
RIVERWOOD DRIVE	US HWY 87	0	0	0	0	0	5--F
ROCKY CREEK DR.	PRIVATE						
ROGERS ROAD	FM 236	0	0	0	0	0	0
RUSSELL RD.	Haynes Road	0	1	36' X 15"	RCP	G	1--F
RYAN RD.	Tate Road	0	0	0	0	0	4--F
RYE STREET	Mallette Road	0	1	45' X 24"	RCP	G	0
SCHAEFER RD.	LMVR South	0	1	40' X 15"	RCP	G	7--F NEW 7/25/14
		0.1	2	30' x 15"	RCP	G	NEW 7/28/14
		0.4	1	30' X 12"	RCP	G	NEW 7/25/14
SCHMIDT DR.	PRIVATE						
SEIBERT LANE	PRIVATE						
SENTRY RD.	Stockade Drive	0	0	0	0	0	0
SHADOW LANE	Carefree Drive	0	1	32' X 18"	RCP	G	4--F NEW 4/2/14
SHANNON VALLEY DRIVE	US HWY 87	0	1	40' X 15"	RCP	G	1--F RESET 9/2/15
SHERYL DR.	PRIVATE						
SKYLINE DR.	Ohrt Road	0.1	3	34' X 44"	RCP	F	8--F
		0.4	1	30' X 18"	RCP	F	
SMITH ROAD	FM 1685	0.2	1	36' X 18"	RCP	F	1--F
		0.4	1	36' X 18"	RCP	F	
		0	0	0	0	0	1--F
SOLAR DR.	Mercury Drive	0	0	0	0	0	1--F
SPRING RIDGE DR.	Parsons	0	1	60' X 24"	RCP	G	1-F
SPRINGWOOD DR.	FM 622	0.2	1	32' X 18"	RCP	F	8--F
		0.3	1	46' X 18"	RCP	F	
		0.8	2	35' X 32"	RCP	G	
		0	1	36' X 15"	RCP	G	0 RESET 10/6/15
STIRRUP	Stockade Drive	0	1	36' X 15"	RCP	G	0
STOCKADE DR.	Calvary Road	0.1	1	36' X 18"	RCP	G	0
STONE ST.	Baass Ln	0	1	33' X 15"	RCP	G	0
		0.1	1	33' X 15"	RCP	G	
STONEY LANE	PRIVATE						
SUMMERS ST.	Lee Street	0	1	32' X 15"	RCP	G	0
		0.2	1	36' X 15"	RCP	G	
SUN VALLEY DR.	Nursery Drive	0	2	59' x 18"	RCP	G	2--F
		0.4	2	32' X 20"	RCP	G	
		0.45	2	32' X 18"	RCP	F	
SUNCREST LANE	PRIVATE						
SUNSET	FM 236	0.3	1	32' X 18"	RCP	G	6--F NEW 3/31/14
		0.5	1	32' X 15"	RCP	G	NEW 4/1/14
SUPERIOR STREET	Erie Street	0	1	65' X 18"	RCP	G	1--F
		0.2	1	45' X 18"	RCP	G	
SUSIE DR.	Eddie Street	0	1	48' X 12"	RCP	F	0
SYLVAN CIRCLE	FM 236	0	0	0	0	0	0

## Culvert Condition

Updated 9/1/20

We have budgeted \$1,407,907 to repair or reconstruct the roads listed, this includes culvert replacement; for the 2020 year.

Road Name	Intersection	Distance	# of Culverts	Size: ft x inches	Type	Condition	Signs--Condition
SYLVIA	Oliver Road	0	2	32' X 18"	RCP	G	1--F RESET 6/5/15
	Oliver Road		1	40' X 12"	RCP	G	RESET 6/5/15
TAGLIABUE RD.	River Road	0	1	32' X 15"	RCP	F	3--F
TATE RD.	Northside Road	0	1	47' X 18"	RCP	F	17--F Seperated Ends
		0.2	1	44' X 18"	RCP	F	
		0.6	1	35' X 18"	RCP	F	Seperated Ends
		0.8	1	32' X 20"	RCP	F	Seperated Ends
		1	2	45' X 24"	RCP	F	
		1.1	3	32' X 20"	RCP	F	
TATER LANE	PRIVATE						
TIBILETTI RD.	FM 1685	0.1	1	30' X 18"	RCP	F	7--F
		0.4	1	48' X 24"	RCP	G	
VALLEY VISTA RD.	Raab Road	0	0	0	0	0	3--F
VASSAUR DRIVE (Frontage Rd. U.S. 87 at Nursery-- Maintained by TxDot)	US HWY 87	0	0	0	0	0	1--F
VICTOR DR.	Nursery Road	0.6	1	38' X 12"	RCP	F	7--F
VILLAFRANCA RD	PRIVATE						
VRANA LANE	PRIVATE						
WAGON TRAIL	FM 237	0.2	1	30' X 18"	RCP	F	2--F
WALLACE LANE	Kohutek Road	0	1	36' x 15"	RCP	F	1--F
WALLY LANE	PRIVATE						
WAYNE ST.	Cynthia Street	0	1	36' X 24"	RCP	G	2--F RESET 5/5/15
		0.1	1	36' X 18"	RCP	G	RESET 5/7/15
		0.15	1	36' X 24"	RCP	G	RESET 5/7/15
		0.2	1	36' X 18"	RCP	G	RESET 6/5/15
		0.25	1	36' X 18"	RCP	G	RESET 5/8/15
		0.3	1	32' X 18"	RCP	G	RESET 5/8/15
		0.35	1	32' X 18"	RCP	F	
WEARDEN DR.	Nursery Drive	0	1	40' X 20"	RCP	F	3--F
		0.8	2	37' X 24"	RCP	F	Seperated ends
		0.9	1	40' x 15"	RCP	F	
WELLSPRING BOULEVARD	Northside Road	0	1	66' BOX	BOX	G	1--F
		0.1	2	40' X 18"	RCP	G	
WESTPARK AVE.	FM 1685	0.4	1	32' X 18"	RCP	G	9--F RESET 7/22/14
		0.6	3	32' X 30"	RCP	G	RESET 7/23/14
		0.9	2	32' X 30"	RCP	G	RESET 7/24/14
		1.3	1	32' X 18"	RCP	G	RESET 7/25/14
WILKE STREET	Sun Valley Drive	0	0	0	0	0	No Street Sign
WINNEPEG STREET	Champlain Drive	0	0	0	0	0	1--F
WOODLAND WAY	Woodsprite	0	1	30' X 18"	RCP	G	4--F
		0.3	1	37' X 12"	RCP	G	
		0.4	2	37' X 12"	RCP	G	
WOODSPRITE	FM 622	0.3	2	31' X 15"	RCP	G	5--F
		0.8	1	32' X 18"	RCP	G	

Victoria - PCT 2

NBI 008: Structure Number	NBI 007: Facility Carried by Structure	NBI 006: Feature Intersected	NBI 009: Location	NBI 058: Deck	NBI 059: Superstructure	NBI 060: Substructure	NBI 061: Channel and Channel Protection	NBI 062: Culverts	NBI 041: Structure Open, Posted, or Closed to Traffic	NBI 090: Inspection Date	NBI 091: Designated Inspection Frequency	NBI 027: Year Built	Unofficial Sufficiency Rating
132350AA0039001	NURSERY RD	DRAW	6.2 MI N OF CASTILLO RD	N	N	N	7	8	A	02/04/2020	24	2013	91.7
132350AA0042001	KOHUTEK RD	DRAW	0.60 MI NE OF NURSERY DR	N	N	N	7	7	A	03/25/2020	24	2015	93.0
132350AA0045001	RAAB RD	SPRING CREEK	0.3 MI N OF US 87	8	9	8	8	N	A	03/25/2020	24	2019	99.8
132350AA0046001	OLIVER RD	SPRING CREEK	0.6 MI NE OF US 87	7	9	7	8	N	A	03/25/2020	24	2019	93.8
132350AA0117001	LOWER M VALLEY RD	WRIGHT CREEK	0.30 MI N OF FM 1685	7	6	5	6	N	P	02/06/2020	24	1950	68.3
132350AA0117002	LOWER M VALLEY RD	MISSION CREEK	2.40 MI N OF FM 1685	5	5	7	6	N	P	02/06/2020	24	1970	71.8
132350AA0117003	LOWER M VALLEY RD	DRAW	4.10 MI N OF FM 1685	7	7	7	7	N	A	02/06/2020	24	1976	83.9
132350AA0117004	LOWER M VALLEY RD	DRAW	6.30 MI N OF FM 1685	7	6	6	6	N	A	02/07/2020	24	1957	88.5
132350AA0117005	LOWER M VALLEY RD	ROCKY CREEK	6.30 MI N OF FM 1685	7	8	6	5	N	A	02/07/2020	24	1987	89.5
132350AA0117006	LOWER M VALLEY RD	DRAW	7.10 MI N OF FM 1685	6	6	5	5	N	P	02/07/2020	24	1950	76.6
132350AA0117007	LOWER M VALLEY RD	DRAW	7.50 MI N OF FM 1685	6	6	6	6	N	A	02/07/2020	24	1950	87.1
132350AA0119001	REINECKE RD	DRAW	0.2 MI W OF LMV RD	N	N	N	7	7	A	02/07/2020	24	1984	97.9
132350AA0119002	REINECKE RD	ROCKY CREEK	1.4 MI SW OF LMV RD	7	6	6	6	N	A	02/07/2020	24	1955	72.3
132350AA0120001	ARNOLD RD	DRAW	2.30 MI SW OF FM 236	7	7	7	7	N	A	02/07/2020	24	1976	70.7
132350AA0139001	ARNOLD RD	COLETO CREEK	3.4 MI SW OF FM 236	7	8	7	8	N	A	03/25/2020	24	2012	97.8
132350AA0139002	Arnold Rd.	Draw	3.2 MI SW of FM236	7	8	7	7	N	A	03/25/2020	24	2014	99.9
132350AA0145001	NURSERY DR	SPRING CREEK	5.80 MI N OF US 87	7	7	6	7	N	A	02/04/2020	24	1983	82.4
132350AA0146001	NURSERY RD	DRAW	3.80 MI N OF NURSERY DR	6	6	6	6	N	P	02/04/2020	24	1955	80.4
132350AA0146003	NURSERY RD	GARCITAS CREEK	7.2 MI N OF CASTILLO RD	N	N	N	7	7	A	02/04/2020	24	1997	98.9
132350AA0150001	FORDTRAN STORE RD	HAINES FLAT CREEK	2.30 MI SE OF CR 528	5	6	3	5	N	P	03/26/2020	24	1958	41.7
132350AA0158001	PARSONS RD	SPRING CREEK	0.9 MI NE OF NURSERY DR	7	7	7	7	N	A	02/04/2020	24	1977	71.9
132350AA0165001	LEVI SLOAN RD	DRAW	1.50 MI N OF CR 158	7	7	6	6	N	A	02/04/2020	24	1950	85.5
132350AA0694001	TIBILETTI RD	DRAW	0.10 MI S OF RIVER ROAD	8	8	8	8	N	A	03/05/2020	24	2019	90.0



**VICTORIA CO OFF-SYSTEM BRIDGES  
APPROVED FOR FUNDING 2020**

EXIST NBI	CSJ(s)	PCT	FEATURE CROSSED	ROADWAY	Current Letting Date (mo-year)	Estimated Total Bridge Cost	County's 10% Match Amount	Agreement Date
132350AA0285001	0913-27-082	1	DRAW	BLACK BAYOU RD #2	Jul-2021			3/11/2020
132350AA0150001	0913-27-077	2	HAINES FLAT CREEK	FORDTRAN STORE RD	Feb-2022			7/21/2016
132350AA0180001	0913-27-078	1	LONE TREE CREEK	HENDERSON RD	Feb-2022			3/11/2020
132350AA0110001	0913-27-086	1&4	ARNOLD DRAW	RAVEN RD	Feb-2022			3/11/2020
132350AA0305001	0913-27-079	1	DRAW	GUADALUPE RD	Jun-2023			3/11/2020
132350AA0141001	0913-27-081	4	GARCITAS CREEK	BENBOW RD	Jun-2023			3/11/2020
132350AA0109002	0913-27-080	3	DRY CREEK	COLETOWILLE RD	Jun-2023	\$381,990.00	\$38,199	
132350AA0104001	0913-27-062	3	DRY CREEK	OLD GOLIAD RD	Jun-2023	\$926,887.50	\$92,689	
132350AA0241003		4	DRAW	OLD HIGHWAY RD	Jun-2024	\$539,280.00	\$53,928	

388511

01-007079 \*\* TIERRA LEASE SERVICE LLC \*\*

10/08/2019

DATE	I.D.	PO #	DESCRIPTION	AMOUNT
09/30/2019	208437		202-NURSERY ROAD REHAB	161,572.90
			CEMENT TREAT BASE 4", PRIME COAT, SEAL COAT	
09/30/2019	208438		202-SERENITY ESTATES	28,135.45
			CEMENT TREAT BASE 4", PRIME COAT, SEAL COAT	

CHECK TOTAL 189,708.35

VICTORIA COUNTY - STATE OF TEXAS - 115 N Bridge St - Victoria, TX 77901-6544

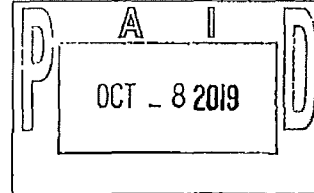
VEN# 007079

Tierra Lease Service, LLC  
 PO Box 366  
 Kenedy, TX 78119

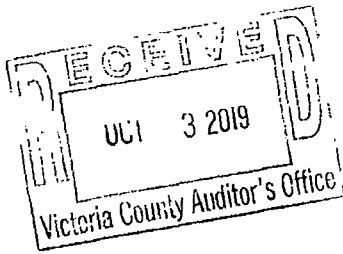
# Invoice

Date	Invoice #
9/30/2019	208437

Bill To
Victoria County 115 N Bridge St. Suite 103 Victoria, Tx 77901



Supt	Co Rep	Service Date	R.S.O. No.	Terms	Lease/Well
TP		9/30/2019		Net 30	NURSERY ROAD
Quantity	Description		Rate	Amount	
	VICTORIA COUNTY PRECINT 2 - NURSERY ROAD				
36,380	SY - CEMENT TREAT BASE (4")		1.95	70,941.00	
35,201	SY - PRIME COAT		0.40	14,080.40	
35,201	SY - SEAL COAT		1.50	52,801.50	
1	LS - MOBILIZATION		18,000.00	18,000.00	
4	MO - BARRICADES		800.00	3,200.00	
1,000	GAL - AC15P		2.55	2,550.00	
Thank you for your business.			<b>Subtotal</b>	\$161,572.90	



202-612-3033

<b>Sales Tax (6.75%)</b>	\$0.00
<b>Total</b>	\$161,572.90

Phone #	Fax #
(830)583-3717	(830) 583-3746



Invoice #: 208437  
 Customer: VICTORIA COUNTY PRECINT 2  
 Project: NURSERY ROAD  
 Location: NURSERY ROAD

Please Remit Payment to:  
 Tierra Lease Service, LLC  
 P.O. Box 366  
 Kenedy, TX 78149

Invoice Date: 9/30/2019  
 For Period Ending: 9/30/2019  
 Project Start Date: 8/13/2019  
 Project Completion Date:

WO #

Line	Activity	UoM	UNITS	Unit Price	Extended Price	CURRENT PERIOD		Previous Period		TOTAL TO DATE	
						Units Installed	Amount	Units Installed / % Complete	Amount	Units Installed	Amount
164.00	SEEDING	SY	35201.00	\$ 0.25	\$ 8,800.25		\$ -		\$ -		\$ -
275-1	CEMENT TREAT SUBGRADE (6")	SY	9387.00	\$ 2.75	\$ 25,814.25		\$ -		\$ -		\$ -
275.00	CEMENT TREAT BASE (4")	SY	36380.00	\$ 1.95	\$ 70,941.00	36380.00	\$ 70,941.00		\$ -	36380.00	\$ 70,941.00
310.00	PRIME COAT	SY	35201.00	\$ 0.40	\$ 14,080.40	35201.00	\$ 14,080.40		\$ -	35201.00	\$ 14,080.40
316.00	SEAL COAT	SY	35201.00	\$ 1.50	\$ 52,801.50	35201.00	\$ 52,801.50		\$ -	35201.00	\$ 52,801.50
500.00	MOBILIZATION	LS	1.00	\$ 18,000.00	\$ 18,000.00	1.00	\$ 18,000.00		\$ -	1.00	\$ 18,000.00
502.00	BARRICADES	MO	4.00	\$ 800.00	\$ 3,200.00	4.00	\$ 3,200.00		\$ -	4.00	\$ 3,200.00
50.00	SILT FENCE	LF	100.00	\$ 6.00	\$ 600.00		\$ -		\$ -		\$ -
600.00	AC15P	GAL	1000.00	\$ 2.55	\$ 2,550.00	1000.00	\$ 2,550.00		\$ -	1000.00	\$ 2,550.00
					\$ -		\$ -		\$ -		\$ -
	<b>TOTAL PROJECT</b>				<b>[\$ 156,787.40]</b>		<b>\$ 161,572.90</b>		<b>\$ -</b>		<b>\$ 161,572.90</b>

Approved By: Rayanne Chesser  
 Tierra Lease Service, LLC  
 Name: Rayanne Chesser

Approved By: \_\_\_\_\_  
 Name: \_\_\_\_\_

RECEIVED  
 OCT 3 2019  
 Victoria County Auditor's Office

PAID  
 OCT - 8 2019

§ 262.030

LOCAL GOVERNMENT CODE

P A I D  
OCT 8 2019

tion may be used for the purchase of insurance, high technology items, and the following special services:

- (1) landscape maintenance;
- (2) travel management; or
- (3) recycling.

(b) Quotations must be solicited through a request for proposals. Public notice for the request for proposals must be made in the same manner as provided in the competitive bidding procedure. The request for proposals must specify the relative importance of price and other evaluation factors. The award of the contract shall be made to the responsible offeror whose proposal is determined to be the lowest and best evaluated offer resulting from negotiation, taking into consideration the relative importance of price and other evaluation factors set forth in the request for proposals.

(c) If provided in the request for proposals, proposals shall be opened so as to avoid disclosure of contents to competing offerors and kept secret during the process of negotiation. All proposals that have been submitted shall be available and open for public inspection after the contract is awarded, except for trade secrets and confidential information contained in the proposals and identified as such.

(d) A county in which a purchasing agent has been appointed under Section 262.011 or employed under Section 262.0115 may use the competitive proposal purchasing method authorized by this section for the purchase of insurance or high technology items. In addition, the method may be used to purchase other items when the county official who makes purchases for the county determines, with the consent of the commissioners court, that it is in the best interest of the county to make a request for proposals.

(e) As provided in the request for proposals and under rules adopted by the commissioners court, discussions may be conducted with responsible offerors who submit proposals determined to be reasonably susceptible of being selected for award. Offerors must be accorded fair and equal treatment with respect to any opportunity for discussion and revision of proposals, and revisions may be permitted after submission and before award for the purpose of obtaining best and final offers.

Acts 1987, 70th Leg., ch. 149, § 1, eff. Sept. 1, 1987. Amended by Acts 1989, 71st Leg., ch. 1, § 59(d), eff. Aug. 28, 1989; Acts 1995, 74th Leg., ch. 464, § 1, eff. Aug. 28, 1995; Acts 1995, 74th Leg., ch. 746, § 3, eff. Aug. 28, 1995; Acts 1999, 76th Leg., ch. 62, § 19.01(85), eff. Sept. 1, 1999; Acts 2005, 79th Leg., ch. 640, § 1, eff. Sept. 1, 2005; Acts 2007, 80th Leg., ch. 1272, §§ 4, 5, eff. Sept. 1, 2007; Acts 2011, 82nd Leg., ch. 285 (H.B. 1694), § 14, eff. Sept. 1, 2011.

§ 262.0305. Modification After Award

(a) After award of a contract but before the contract is made, the county official who makes purchases for the county may negotiate a modification of the contract if the modification is in the best interests of the county and does not substantially change the scope of the contract or cause the contract amount to exceed the next lowest bid.

(b) For the modified contract to be effective, the commissioners court must approve the contract.

Added by Acts 1989, 71st Leg., ch. 1250, § 11, eff. Sept. 1, 1989.

§ 262.031. Changes in Plans and Specifications

(a) If it becomes necessary to make changes in plans, specifications, or proposals after a contract is made or if it becomes necessary to increase or decrease the quantity of items purchased, the commissioners court may make the changes. However, the total contract price may not be increased unless the cost of the change can be paid from available funds.

(b) If a change order involves an increase or decrease in cost of \$50,000 or less, the commissioners court may grant general authority to an employee to approve the change orders. However, the original contract price may not be increased by more than 25 percent unless the change order is necessary to comply with a federal or state statute, rule, regulation, or judicial decision enacted, adopted, or rendered after the contract was made. The original contract price may not be decreased by 13 percent or more without the consent of the contractor.

Acts 1987, 70th Leg., ch. 149, § 1, eff. Sept. 1, 1987. Amended by Acts 1993, 73rd Leg., ch. 104, § 1, eff. May 7, 1993; Acts 1993, 73rd Leg., ch. 891, § 1, eff. June 19, 1993; Acts 1995, 74th Leg., ch. 746, § 4, eff. Aug. 28, 1995.

§ 262.032. Bid or Performance Bond; Payment Under Contract

(a) If the contract is for the construction of public works or is under a contract exceeding \$100,000, the bid specifications or request for proposals may require the bidder to furnish a good and sufficient bid bond in the amount of five percent of the total contract price. A bid bond must be executed with a surety company authorized to do business in this state.

(b) Within 30 days after the date of the signing of a contract or issuance of a purchase order following the acceptance of a bid or proposal and prior to commencement of the actual work, the bidder or proposal offeror shall furnish a performance bond to the coun-

ty, if req contract section c to be fu

(c) If may prc that no complet ment of

(d) A subject require under t

Acts 198 ed by A Acts 19 1991, 72 73rd Le Leg., ch

§ 262.( Any enjo in vi Acts 19

§ 262.1

(a) if the makes nent 1 quierer subse

(b), 1694),

(c) if the violat scribe subse

Acts 1 ed by Acts 2 1, 201

§ 26;

§ 26:

(a) chap

INVOICE - PRECINCT NO. 2-SERENITY ESTATES - TIERRA LEASE SERVICE, LLC -  
VICTORIA COUNTY:

(20b-41:10)

20b. October 7, 2019. Moved by Danny Garcia and seconded by Clint C. Ives, the Commissioners Court approved the invoice from Tierra Lease Service, LLC for Precinct No. 2 Serenity Estates for Victoria County. Motion adopted.




Tierra Lease Service, LLC  
 PO Box 366  
 Kenedy, TX 78119

Ver # 007079

# Invoice

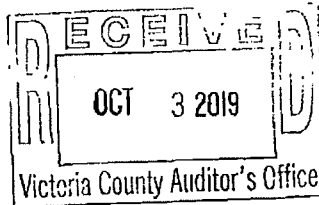
Date	Invoice #
9/30/2019	208438

<b>Bill To</b>
Victoria County 115 N Bridge St. Suite 103 Victoria, Tx 77901



Supt	Co Rep	Service Date	R.S.O. No.	Terms	Lease/Well
TP		9/30/2019		Net 30	SERENITY ESTATES
Quantity	Description	Rate	Amount		
	VICTORIA COUNTY PRECINT 2 - SERENITY ESTATES				
2,835	SY - CEMENT TREAT BASE (4")	1.95	5,528.25		
2,803	SY - PRIME COAT	0.40	1,121.20		
14,324	SY - SEAL COAT	1.50	21,486.00		

*Approved in cost on 10/7/19 MS*



Thank you for your business.

202-612-3033

<b>Subtotal</b>	\$28,135.45
<b>Sales Tax (6.75%)</b>	\$0.00
<b>Total</b>	\$28,135.45

Phone #	Fax #
(830)583-3717	(830) 583-3746

Invoice #: 208438  
 Customer: VICTORIA COUNTY PRECINT 2  
 Project: SERENITY ESTATES  
 Location: SERENITY ESTATES

Please Remit Payment to:  
 Tierra Lease Service, LLC  
 P.O. Box 866  
 Kenody, TX 78119

Invoice Date: 9/30/2019  
 For Period Ending: 9/30/2019  
 Project Start Date: 8/13/2019  
 Project Completion Date:

WO #

Line	Activity	UoM	UNITS	Unit Price	Extended Price	CURRENT PERIOD		Previous Period		TOTAL TO DATE	
						Units Installed	Amount	Units Installed / % Complete	Amount	Units Installed	Amount
275.00	CEMENT TREAT BASE (4")	SY	2835.00	\$ 1.95	\$ 5,528.25	2835.00	\$ 5,528.25		\$ -	2835.00	\$ 5,528.25
310.00	PRIME COAT	SY	2803.00	\$ 0.40	\$ 1,121.20	2803.00	\$ 1,121.20		\$ -	2803.00	\$ 1,121.20
316.00	SEAL COAT	SY	14324.00	\$ 1.50	\$ 21,486.00	14324.00	\$ 21,486.00		\$ -	14324.00	\$ 21,486.00
<b>TOTAL PROJECT</b>							\$ 28,135.45	\$ 28,135.45	\$ -		\$ 28,135.45

Approved By: Rayanne Chesser  
 Name: Rayanne Chesser  
Tierra Lease Service, LLC

Approved By: \_\_\_\_\_  
 Name: \_\_\_\_\_

RECEIVED  
 OCT 3 2019  
 Victoria County Auditor's Office

PAID  
 OCT - 8 2019

INVOICE - PRECINCT NO. 2-NURSERY ROAD - TIERRA LEASE SERVICE, LLC -  
VICTORIA COUNTY:

(20a-41:08)

20a. October 7, 2019. Moved by Danny Garcia and seconded by Clint C. Ives, the

Commissioners Court approved the invoice from Tierra Lease Service, LLC for Precinct

No. 2 Nursery Road for Victoria County. Motion adopted.

SCAN TO  
CK# 388511



Tierra Lease Service, LLC  
 PO Box 366  
 Kenedy, TX 78119

# Invoice

Date	Invoice #
9/30/2019	208437

*20a*

<b>Bill To</b>
Victoria County 115 N Bridge St. Suite 103 Victoria, TX 77901

Supt	Co Rep	Service Date	R.S.O. No.	Terms	Lease/Well
TP		9/30/2019		Net 30	NURSERY ROAD
Quantity	Description		Rate	Amount	
	VICTORIA COUNTY PRECINT 2 - NURSERY ROAD				
36,380	SY - CEMENT TREAT BASE (4")		1.95	70,941.00	
35,201	SY - PRIME COAT		0.40	14,080.40	
35,201	SY - SEAL COAT		1.50	52,801.50	
1	LS - MOBILIZATION		18,000.00	18,000.00	
4	MO - BARRICADES		800.00	3,200.00	
1,000	GAL - AC15P		2.55	2,550.00	
Thank you for your business.				<b>Subtotal</b>	\$161,572.90
				<b>Sales Tax (6.75%)</b>	\$0.00
				<b>Total</b>	\$161,572.90

Phone #	Fax #
(830)583-3717	(830) 583-3746

Invoice #: 208437  
 Customer: VICTORIA COUNTY PRECINT 2  
 Project: NURSERY ROAD  
 Location: NURSERY ROAD

Please Remit Payment to:  
 Tierra Lease Service, LLC  
 P.O. Box 366  
 Kenedy, TX 78119

Invoice Date: 9/30/2019  
 For Period Ending: 9/30/2019  
 Project Start Date: 8/13/2019  
 Project Completion Date:

WO #

Line	Activity	UoM	UNITS	Unit Price	Extended Price	CURRENT PERIOD		Previous Period		TOTAL TO DATE	
						Units Installed	Amount	Units Installed / % Complete	Amount	Units Installed	Amount
164.00	SEEDING	SY	35201.00	\$ 0.25	\$ 8,800.25		\$ -		\$ -		\$ -
275-1	CEMENT TREAT SUBGRADE (6")	SY	9387.00	\$ 2.75	\$ 25,814.25		\$ -		\$ -		\$ -
275.00	CEMENT TREAT BASE (4")	SY	36380.00	\$ 1.95	\$ 70,941.00	36380.00	\$ 70,941.00		\$ -	36380.00	\$ 70,941.00
310.00	PRIME COAT	SY	35201.00	\$ 0.40	\$ 14,080.40	35201.00	\$ 14,080.40		\$ -	35201.00	\$ 14,080.40
316.00	SEAL COAT	SY	35201.00	\$ 1.50	\$ 52,801.50	35201.00	\$ 52,801.50		\$ -	35201.00	\$ 52,801.50
500.00	MOBILIZATION	LS	1.00	\$ 18,000.00	\$ 18,000.00	1.00	\$ 18,000.00		\$ -	1.00	\$ 18,000.00
502.00	BARRICADES	MO	4.00	\$ 800.00	\$ 3,200.00	4.00	\$ 3,200.00		\$ -	4.00	\$ 3,200.00
50.00	SILT FENCE	LF	100.00	\$ 6.00	\$ 600.00		\$ -		\$ -		\$ -
600.00	AC1SP	GAL	1000.00	\$ 2.55	\$ 2,550.00	1000.00	\$ 2,550.00		\$ -	1000.00	\$ 2,550.00
					\$ -		\$ -		\$ -		\$ -
	<b>TOTAL PROJECT</b>				\$ 196,787.40		\$ 161,572.90		\$ -		\$ 161,572.90

Approved By: *Raianne Chesser*  
 Name: *Raianne Chesser*  
 Tierra Lease Service, LLC

Approved By: \_\_\_\_\_  
 Name: \_\_\_\_\_


THE STATE OF TEXAS §

COUNTY OF VICTORIA §

I, Heidi Easley, County Clerk and Ex-Officio Clerk of the Commissioners' Court in and for Victoria County, Texas hereby certify that the above and foregoing is a true and correct copy of Order No. 20a as same was passed by the Commissioners' Court at their Special Term meeting held on the 7th day of October A. D., 2019, and as same appears of record in the Commissioners' Court Minutes as imaged.

GIVEN under my hand and seal of office this the 21st day of October A. D., 2019.

HEIDI EASLEY  
County Clerk and Ex-Officio  
Clerk of the Commissioners'  
Court in and for Victoria County, Texas.

By:   
Stefanie Tumlinson, Deputy



INVOICE - PRECINCT NO. 2-SERENITY ESTATES - TIERRA LEASE SERVICE, LLC -  
VICTORIA COUNTY:

(20b-41:10)

20b. October 7, 2019. Moved by Danny Garcia and seconded by Clint C. Ives, the

Commissioners Court approved the invoice from Tierra Lease Service, LLC for Precinct

No. 2 Serenity Estates for Victoria County. Motion adopted.



Tierra Lease Service, LLC  
 PO Box 366  
 Kenedy, TX 78119

# Invoice

Date	Invoice #
9/30/2019	208438

206

<b>Bill To</b>
Victoria County 115 N Bridge St, Suite 103 Victoria, TX 77901

Supt	Co Rep	Service Date	R.S.O. No.	Terms	Lease/Well
TP		9/30/2019		Net 30	SERENITY ESTATES
Quantity	Description		Rate	Amount	
	VICTORIA COUNTY PRECINT 2 - SERENITY ESTATES				
2,835	SY - CEMENT TREAT BASE (4")		1.95	5,528.25	
2,803	SY - PRIME COAT		0.40	1,121.20	
14,324	SY - SEAL COAT		1.50	21,486.00	
Thank you for your business.				<b>Subtotal</b>	\$28,135.45
				<b>Sales Tax (6.75%)</b>	\$0.00
				<b>Total</b>	\$28,135.45

Phone #	Fax #
(830)583-3717	(830) 583-3746




THE STATE OF TEXAS §


COUNTY OF VICTORIA §

I, Heidi Easley, County Clerk and Ex-Officio Clerk of the Commissioners' Court in and for Victoria County, Texas hereby certify that the above and foregoing is a true and correct copy of Order No. 20b as same was passed by the Commissioners' Court at their Special Term meeting held on the 7th day of October A. D., 2019, and as same appears of record in the Commissioners' Court Minutes as imaged.

GIVEN under my hand and seal of office this the 21st day of October A. D., 2019.

HEIDI EASLEY  
County Clerk and Ex-Officio  
Clerk of the Commissioners'  
Court in and for Victoria County, Texas.



By:   
Stefanie Tumlinson, Deputy

**389233**

01-11140 \*\* RIKA M. GANN-MCDONALD \*\*

11/04/2019

DATE	I.D.	PO #	DESCRIPTION	AMOUNT
10/22/2019	19198		202- LABOR/GRINDER FEE TO GRIND 2 STUMPS IN RIGHT OF WAY AT ENTRANCE TO WESTPARK SUBDIVISION ON 10/22/19	150.00
10/23/2019	19199		202- LABOR TO TAKE DOWN & CUT UP LARGE PECAN TREE OVERHANGING LEVI SLOAN ROAD IN RIGHT OF WAY IN FRONT OF SENDERA ESTATES ON 10/23/19	250.00

CHECK TOTAL 400.00

VICTORIA COUNTY - STATE OF TEXAS - 115 N Bridge St - Victoria, TX 77901-6544





**QUALITY TREE SERVICE**

104 E. SABINE ST

#11140

VICTORIA, TEXAS 77901

(361)652-9211

qualitytreeservice.victoria@gmail.com

**INVOICE**

NO.: 19199

Date 10/23/19

Victoria County Pct <del>A</del>	
101 N. Bridge St	Prop: Comm. Janak
Victoria, TX 77901	Site: Levi Sloan Rd
	@ Senders Estates

DESCRIPTION	AMOUNT
Take down and cut into 6' loadable pieces large Pecan tree overhanging Levi Sloan Rd in right of way in front of Senders Estates Subdivision.	\$250.00

Invoice Total \$250.00 ✓

RECEIVED  
 OCT 23 2019  
 Victoria County Auditor's Office

202-612-3033

PAID  
 NOV - 4 2019

389749

01-007182 \*\* GARRETT & JASON'S FENCING \*\*

11/25/2019

DATE	I.D.	PO #	DESCRIPTION	AMOUNT
11/05/2019	INV1580		202- LABOR/MATERIAL TO REPLACE BARBED WIRE FENCING/BRACES/PIPE CORNERS/CEDAR LINE POSTS/T POSTS/GATES ON PARSONS ROAD ON 11/5/19	4,559.70

CHECK TOTAL 4,559.70

VICTORIA COUNTY - STATE OF TEXAS - 115 N Bridge St - Victoria, TX 77901-6544

#007182

# Invoice INV1580

NAME KEVIN JANAK PRECINCT 4  
DATE November 5, 2019  
DUE Due on receipt

## GARRETT AND JASON FENCING

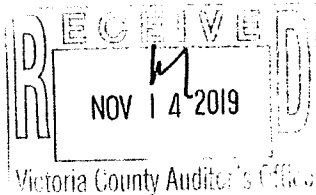
Jason Mares  
1171 Abrameit Road  
Goliad, Texas  
77963  
(361)571-0077  
gjfencing@yahoo.com

DESCRIPTION	UNIT PRICE	QTY	TOTAL
731' of new barbed wire fencing <i>(5) strands of new barbed wire fencing/labor</i>	\$1.20	731	\$877.20
(2) 16ft gates hung on new h braces	\$220.00	2	\$440.00
(6) New pipe corners <i>(6) new pipe corners/pipe drove/welding/fabrication/capped</i>	\$350.00	6	\$2,100.00
(3) Rolls of barbed wire/material	\$60.00	3	\$180.00
(15) New cedar line posts/material	\$10.50	15	\$157.50
(45) galvanized t post/material	\$9.00	45	\$405.00
(2) New full h braces for existing side fences	\$400.00		\$400.00

SUBTOTAL \$4,559.70

TOTAL \$4,559.70

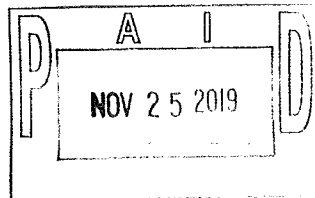
PAID \$0.00



*located on Parsons Rd.*

DUE \$4,559.70 ✓

*202-612-3033*





PLEASE DETACH AND FILE

390023

01-007190 \*\* AJ CARTER III \*\*

12/09/2019

DATE	I.D.	PO #	DESCRIPTION	AMOUNT
10/30/2019	201145		202- (2.5hrs) LABOR TO CLEAR/ DOZER AROUND PILES ON PARSONS ROAD ON 10/30/19	312.50

CHECK TOTAL 312.50

VICTORIA COUNTY - STATE OF TEXAS - 115 N Bridge St - Victoria, TX 77901-6544


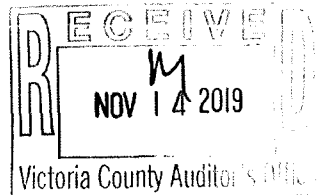
#0071910

201145

<b>Statement</b>		DATE	TERMS
		10-30-19	Net 30
TO <i>Victoria County</i>			
IN ACCOUNT WITH <i>Carter Dozer Ser. (361) 571-9102</i>			
<i>894 FM 237</i>			
<i>Victoria, TX 77905</i>			
<i>clear around</i>			
<i>piled on</i>			
<i>Parsons Rd</i>			
<i>2 1/2 hrs @ 125<sup>00</sup></i>			<i>312.50</i>
<i>Total</i>			<i>312.50</i>
<i>Thank you!</i>			<i>202-612-3033</i>
CURRENT	OVER 30 DAYS	OVER 60 DAYS	TOTAL AMOUNT

edams DC5812

01-11



PLEASE DETACH AND FILE

390366

01-005545 \*\* ROADSIDE INC \*\*

12/16/2019

DATE	I.D.	PO #	DESCRIPTION	AMOUNT
09/04/2019	19327-TX		202-PCT #2 ROADS, ROADSIDE	13,050.00
	VEGETATION MGMT 8/28/19 - 8/31/19			

CHECK TOTAL 13,050.00

VICTORIA COUNTY - STATE OF TEXAS - 115 N Bridge St - Victoria, TX 77901-6544

IVM Solutions LLC dba Roadside INC  
 2038 Lee Rd 137  
 Auburn, AL 36832 US  
 334-887-1373  
 accounting@roadsideinc.com  
 http://www.roadsideinc.com

Invoice



*VEN# 005315*


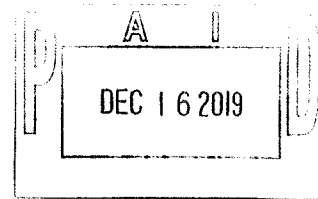
**BILL TO**  
 Victoria Co Tx Prct 2  
 Attn: Kevin Janak  
 115 North Bridge St, Room 122

**SHIP TO**  
 Victoria Co Tx Prct 2  
 Attn: Kevin Janak  
 115 North Bridge St, Room 122  
 Tx  
 Victoria, TX 77901

INVOICE #	DATE	TOTAL DUE	DUE DATE	TERMS	ENCLOSED
19327-TX	09/04/2019	\$13,050.00	09/15/2019	Due on receipt	

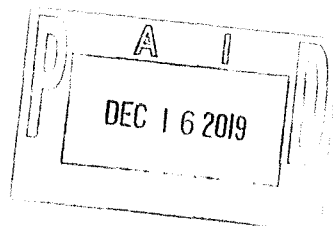
**SALES REP**  
 Corey Craig

DATE	ACTIVITY	DESCRIPTION	QTY	RATE	AMOUNT
09/04/2019		Application Dates 8/28/2019 THRU 8/31/2019			
09/04/2019		Road List			
09/04/2019		NURSERY DR			
09/04/2019		CONTI			
09/04/2019		SUN VALLEY			
09/04/2019		WEARDEN			
09/04/2019		NORTH NURSERY			
09/04/2019		OLIVER XING			
09/04/2019		CASTILLO			
09/04/2019		KOHUTEK			
09/04/2019		LOVE			
09/04/2019		KING			







DATE	ACTIVITY	DESCRIPTION	QTY	RATE	AMOUNT
09/04/2019		RAAB			
09/04/2019		LEVI SLOAN			
09/04/2019		PRAIRE VIEW			
09/04/2019		OLIVER			
09/04/2019		PARSON			
09/04/2019		SPRING RIDGE			
09/04/2019		BROOK VIEW			
09/04/2019		HAYNES			
09/04/2019		BLANKE			
09/04/2019		MULLAK			
09/04/2019		GLASSCOW			
09/04/2019		RUSSELL			
09/04/2019		NORTH FORK			
09/04/2019		HORESHOE			
09/04/2019		DIXIE			
09/04/2019		NORTH SIDE			
09/04/2019		JESSICA			
09/04/2019		HONEY			
09/04/2019		PACO			
09/04/2019		TATE			
09/04/2019		REID			
09/04/2019		BAMBI			
09/04/2019		WELL SPRINGS			
09/04/2019		PRICE			
09/04/2019		OSAGE			
09/04/2019		KOLODZEY			
09/04/2019		CHAPERAL			



DATE	ACTIVITY	DESCRIPTION	QTY	RATE	AMOUNT
09/04/2019		MUELLER			
09/04/2019		CAMINO REAL			
09/04/2019		CAMINO DEL ORO			
09/04/2019		ARNOLD			
09/04/2019		OHRT			
09/04/2019		SKYLINE			
09/04/2019		COOLEY			
09/04/2019		BERGER			
09/04/2019		MAGUEY			
09/04/2019		CHURCH			
09/04/2019		SPRING WOOD			
09/04/2019		WOOD SPRITE			
09/04/2019		WOODLAND WAY			
09/04/2019		FOREST VIEW			
09/04/2019		LIVE OAK			
09/04/2019		POST OAK			
09/04/2019		SUNSET			
09/04/2019		SHADOW			
09/04/2019		CAREFREE			
09/04/2019		N LOWER MISSION			
09/04/2019		ALBRIGHT			
09/04/2019		W ALBRIGHT			
09/04/2019		JOHN WAYNE			
09/04/2019		MISSION VALLEY			
09/04/2019		REINCKE			
09/04/2019		WAGON TRAIL			
09/04/2019		MORTIZ			



DATE	ACTIVITY	DESCRIPTION	QTY	RATE	AMOUNT
09/04/2019		DENTLER			
09/04/2019		NOLL			
09/04/2019		ELLIOT			
09/04/2019		MORTIZ RD			
09/04/2019		BLISS			
09/04/2019		ESSENSE			
09/04/2019		PARADISE			
09/04/2019		HENSLEY			
09/04/2019		GARRETT			
09/04/2019		GARRET GONZALES SCHOOL			
09/04/2019		FORDTRAN			
09/04/2019		FORDTRAN STORE			
09/04/2019		NURSERY ROAD			
09/04/2019		LOWER MISSION			
09/04/2019		ADCOCK DAIRY			
09/04/2019		BAAS			
09/04/2019		CREST VIEW			
09/04/2019		LEE			
09/04/2019		JEFFERY			
09/04/2019		BLAKE			
09/04/2019		SUMMERS			
09/04/2019		ADCOCK			
09/04/2019		WEST PARK			
09/04/2019		SMITH			
09/04/2019		RIVER			
09/04/2019		TAGGIABUE			
09/04/2019		MEXICO			



DATE	ACTIVITY	DESCRIPTION	QTY	RATE	AMOUNT
09/04/2019		ROGER			
09/04/2019		POZZI			
09/04/2019		TIBELLETI			
09/04/2019		VICTOR			
09/04/2019		NURSERY RD			
09/04/2019	Roadside Turf	IVM ROADSIDE VEGETATION MANAGEMENT TURF PROGRAM	435	30.00	13,050.00


Thank you for your business.

BALANCE DUE

**\$13,050.00**

*202-612-3033*

*(m)*





390357

01-11140 \*\* RIKA M. GANN-MCDONALD \*\*

12/16/2019

DATE	I.D.	PO #	DESCRIPTION	AMOUNT
11/22/2019	19189		202- LABOR TO GRIND STUMP ALONG LEVI SLOAN ROAD IN FRONT OF SENDERA ESTATES SUBDIVISION, INV DATE 11/22/19	125.00

CHECK TOTAL 125.00

VICTORIA COUNTY - STATE OF TEXAS - 115 N Bridge St - Victoria, TX 77901-6544

**QUALITY TREE SERVICE**

104 E. SABINE ST

VICTORIA, TEXAS 77901

(361)652-9211

qualitytreeservice.victoria@gmail.com

#11140

**INVOICE**



NO.: 19189

Date 11/22/19

Victoria County Precinct 2  
 101 N. Bridge St  
 Victoria, Texas 77901

Per Comm. Kevin Janak

DESCRIPTION	AMOUNT
Grind stump along Len Sloan Rd in front of Sudeasa Estates Subdivision.	\$ 125.00
Invoice Total	\$ 125.00 ✓
	202-612-3033



Vendor will pick up check at Treasurer's

PLEASE DETACH AND FILE

391581

01-007079 \*\* TIERRA LEASE SERVICE LLC \*\*

01/28/2020

DATE	I.D.	PO #	DESCRIPTION	AMOUNT
01/28/2020	214217		202-NURSERY ROAD REHAB REWORK BASE, PRIME MC 30, SEALCOAT, BARRICADES, MOBILIZATION	49,824.96

CHECK TOTAL 49,824.96

VICTORIA COUNTY - STATE OF TEXAS - 115 N Bridge St - Victoria, TX 77901-6544

PAYMENT - INVOICE NO. 214217 - NORTH NURSERY ROAD - TIERRA LEASE  
SERVICE LLC - PRECINCT NO. 2 - VICTORIA COUNTY:

(13-44:07)

13. January 27, 2020. Commissioner Janak provided the Court with information. Moved by Kevin M. Janak and seconded by Danny Garcia, the Commissioners Court approved the payment in the amount of \$49,824.96 to Tierra Lease Service, LLC for Invoice No. 214217 for work done on North Nursery Road in Precinct No. 2 of Victoria County. Motion adopted.

Ver.# 007079


Tierra Lease Service, LLC  
 PO Box 366  
 Kenedy, TX 78119

# Invoice

Date	Invoice #
1/17/2020	214217

<b>Bill To</b>
Victoria County 115 N Bridge St, Suite 103 Victoria, Tx 77901

Supt	Co Rep	Service Date	R.S.O. No.	Terms	Lease/Well
TP		1/13/2020		Net 30	NORTH NURSERY ROAD
Quantity	Description		Rate	Amount	
	VICTORIA COUNTY NORTH NURSERY ROAD				
11,616	SY - REWORK BASE		2.45	28,459.20	
11,504	SY - PRIME MC 30		0.44	5,061.76	
11,504	SY - SEALCOAT		1.00	11,504.00	
1	EA - BARRICADES		800.00	800.00	
1	LS - MOBILIZATION		4,000.00	4,000.00	
Thank you for your business.				<b>Subtotal</b>	\$49,824.96
				<b>Sales Tax (6.75%)</b>	\$0.00
				<b>Total</b>	\$49,824.96



902-612-3033

Phone #	Fax #
(830)583-3717	(830) 583-3746



Invoice # 214217  
 Customer: VICTORIA COUNTY  
 Project: NORTH NURSERY RD  
 Location: NURSERY RD  
 WO # \_\_\_\_\_

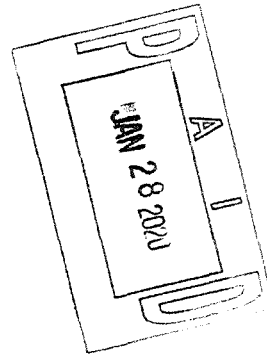
Please Remit Payment to:  
 Tierra Lease Service, LLC  
 P.O. Box 366  
 Kenedy, TX 78119

Invoice Date: 1/17/2020  
 For Period Ending: 1/13/2020  
 Project Start Date: 12/6/2019  
 Project Completion Date: 1/13/2020

Line	Activity	UoM	UNITS	Unit Price	Extended Price	CURRENT PERIOD		Previous Period		TOTAL TO DATE	
						Units Installed	Amount	Units Installed / % Complete	Amount	Units Installed	Amount
	REWORK BASE	SY	11616.00	\$ 2.45	\$ 28,459.20	11616.00	\$ 28,459.20		\$ -	11616.00	\$ 28,459.20
	PRIME MC 30	SY	11504.00	\$ 0.44	\$ 5,061.76	11504.00	\$ 5,061.76		\$ -	11504.00	\$ 5,061.76
	SEALCOAT	SY	11504.00	\$ 1.00	\$ 11,504.00	11504.00	\$ 11,504.00		\$ -	11504.00	\$ 11,504.00
	BARRICADES	EA	1.00	\$ 800.00	\$ 800.00	1.00	\$ 800.00			1.00	\$ 800.00
	MOBILIZATION	LS	1.00	\$ 4,000.00	\$ 4,000.00	1.00	\$ 4,000.00		\$ -	1.00	\$ 4,000.00
	<b>TOTAL PROJECT</b>				\$ 49,824.96		\$ 49,824.96		\$ -		\$ 49,824.96

Approved By: *Thomas Pena*  
 Tierra Lease Service, LLC  
 Name: THOMAS PENA

Approved By: \_\_\_\_\_  
 Name: \_\_\_\_\_



CONTRACT - NORTH NURSERY ROAD PROJECT - TIERRA LEASE - VICTORIA COUNTY:

(12-23:16)

12. November 4, 2019. Commissioner Janak provided information to the Court. Moved by Kevin M. Janak and seconded by Danny Garcia, the Commissioners Court approved the contract with Tierra Lease in connection to North Nursery Road project. Motion adopted.

12



# TIERRA LEASE SERVICE, LLC

P.O. Box 366  
Kenedy, TX 78119  
Phone- (830) 583-3717  
Fax- (830) 583-3746

COUNTY: VICTORIA  
ROAD/HWY: NORTH NURSERY ROAD  
CLIENT: VICTORIA COUNTY

DATE 10/26/2019

ITEM CODE	DESCRIPTION	UOM	QUANTITY	UNIT PRICE	EXTENDED
251	REWORKING BASE (4")	SY	11616	\$ 2.45	\$ 28,459.20
310	PRIME MC 30	SY	11616	\$ 0.44	\$ 5,111.04
316	SEALCOAT	SY	11616	\$ 1.00	\$ 11,616.00
502	BARRICADES	SY	1	\$ 800.00	\$ 800.00
500	MOBILIZATION	LS	1	\$ 4,000.00	\$ 4,000.00


1.1 Miles of N. Nursery Road 18' wide  
County to supply all materials. Our price includes only  
labor and equipment to perform the work.

\$ 49,986.24

INCLUDES : MOBILIZATION, LABOR, EQUIPMENT, SUPERVISION.  
EXCLUDES: BONDS, ANY DUES, FEES OR PERMITS.  
NOTES: ITEM ONE INCLUDES MOBILIZATION COST

QUOTE EXPIRES AFTER 30 DAYS

  
Thomas Peña  
Tierra Lease Service  
361-318-2244

  
Quote accepted by  
County Judge  
Title  
November 4, 2019  
Date

CK# 391581

PAYMENT - INVOICE NO. 214217 - NORTH NURSERY ROAD - TIERRA LEASE  
SERVICE LLC - PRECINCT NO. 2 - VICTORIA COUNTY:

(13-44:07)

13. January 27, 2020. Commissioner Janak provided the Court with information. Moved by Kevin M. Janak and seconded by Danny Garcia, the Commissioners Court approved the payment in the amount of \$49,824.96 to Tierra Lease Service, LLC for Invoice No. 214217 for work done on North Nursery Road in Precinct No. 2 of Victoria County. Motion adopted.

Tierra Lease Service, LLC  
 PO Box 366  
 Kenedy, TX 78119

# Invoice

Date	Invoice #
1/17/2020	214217

<b>Bill To</b>
Victoria County 115 N Bridge St. Suite 103 Victoria, Tx 77901

Supt	Co Rep	Service Date	R.S.O. No.	Terms	Lease/Well
TP		1/13/2020		Net 30	NORTH NURSERY ROAD
Quantity	Description		Rate	Amount	
	VICTORIA COUNTY NORTH NURSERY ROAD				
11,616	SY - REWORK BASE		2.45	28,459.20	
11,504	SY - PRIME MC 30		0.44	5,061.76	
11,504	SY - SEALCOAT		1.00	11,504.00	
1	EA - BARRICADES		800.00	800.00	
1	LS - MOBILIZATION		4,000.00	4,000.00	
Thank you for your business.				<b>Subtotal</b>	\$49,824.96
				<b>Sales Tax (6.75%)</b>	\$0.00
				<b>Total</b>	\$49,824.96

Phone #	Fax #
(830)583-3717	(830) 583-3746



Invoice # 214217

Customer: VICTORIA COUNTY

Project: NORTH NURSERY RD

Location: NURSERY RD

WO #

Please Remit Payment to:

Tierra Lease Service, LLC

P.O. Box 366

Kenedy, TX 78119

Invoice Date: 1/17/2020

For Period Ending: 1/13/2020

Project Start Date: 12/6/2019

Project Completion Date: 1/13/2020

Line	Activity	UoM	UNITS	Unit Price	Extended Price	CURRENT PERIOD		Previous Period		TOTAL TO DATE	
						Units Installed	Amount	Units Installed / Complete	%	Amount	Units Installed
	REWORK BASE	SY	11616.00	\$ 2.45	\$ 28,459.20	11616.00	\$ 28,459.20			11616.00	\$ 28,459.20
	PRIME MC 20	SY	11504.00	\$ 0.44	\$ 5,061.76	11504.00	\$ 5,061.76			11504.00	\$ 5,061.76
	SEALCOAT	SY	11504.00	\$ 1.00	\$ 11,504.00	11504.00	\$ 11,504.00			11504.00	\$ 11,504.00
	BARRICADES	EA	1.00	\$ 800.00	\$ 800.00	1.00	\$ 800.00			1.00	\$ 800.00
	MOBILIZATION	LS	1.00	\$ 4,000.00	\$ 4,000.00	1.00	\$ 4,000.00			1.00	\$ 4,000.00
	<b>TOTAL PROJECT</b>				\$ 49,824.96		\$ 49,824.96				\$ 49,824.96

Approved By: Thomas Kena  
 Name: THOMAS KENA  
Tierra Lease Service, LLC

Approved By: Ben Zeller  
 Name: Ben Zeller

Approved in Court 1-27-20

THE STATE OF TEXAS §

COUNTY OF VICTORIA §

I, Heidi Easley, County Clerk and Ex-Officio Clerk of the Commissioners' Court in and for Victoria County, Texas hereby certify that the above and foregoing is a true and correct copy of Order No. 13 as same was passed by the Commissioners' Court at their Special Term meeting held on the 27<sup>th</sup> day of January A. D., 2020, and as same appears of record in the Commissioners' Court Minutes as imaged.

GIVEN under my hand and seal of office this the 3rd day of February A. D., 2020.



**HEIDI EASLEY**  
County Clerk and Ex-Officio  
Clerk of the Commissioners'  
Court in and for Victoria County, Texas.

By Stefanie Tumlinson  
Stefanie Tumlinson, Deputy

391736

01-006716 \*\* JILL WICKS TREVINO \*\*

02/03/2020


DATE	I.D.	PO #	DESCRIPTION	AMOUNT
12/20/2019	277		203- STEVENSON (2019/2020) PLAT REVIEWS, US 59 ADDITION PLAT REVIEW MTG & VALLE VISTA PLAT REVIEW MTG FROM 12/13/19- 1/23/20, INV DATE 1/23/20	697.50
12/27/2019	278		204- WISCHKAEMPER (2019) SUBDIVISION PLAT REVIEW ON 12/27/19, INV DATE 1/23/20	45.00
01/23/2020	282		202- FM 236 DEVELOPMENT PRE-DEVELOPMENT MEETING & PREPARATION ON 1/14/20, INV DATE 1/23/20	157.50

CHECK TOTAL

900.00

*157.50*

VICTORIA COUNTY - STATE OF TEXAS - 115 N Bridge St - Victoria, TX 77901-6544



Invoice #277

Jan 23, 2020


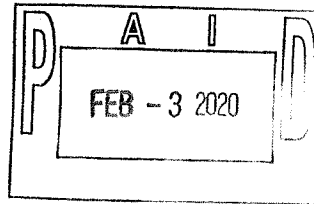
**BILL TO**

**Victoria County - Precinct 3**  
101 N. Bridge Street #102  
Victoria, TX 77901  
gburns@vctx.org

**FROM**

**Trevino Water Engineering, LLC**  
116 Blue Rock Court  
Victoria, TX 77904  
jill@treinowater.com  
+1 5127759994


INVOICE ITEMS	AMOUNT
12-13-19: Stevenson Resubdivision Plat Review Meeting 1 hr x \$90.00/hr	\$90.00
12-13-19: US 59 Addition Plat Review Meeting 0.50 hr x \$90.00/hr	\$45.00
12-13-19: Stevenson Resubdivision Plat Review 1 hr x \$90.00/hr	\$90.00
12-20-19: Valle Vista Plat Review Meeting 1.50 hrs x \$90.00/hr	\$135.00
1-10-20: Stevenson Resubdivision Plat Review 2 hrs x \$90.00/hr	\$180.00
1-23-20: Stevenson Resubdivision Plat Review 1.75 hrs x \$90.00/hr	\$157.50



**\$697.50**

PAYMENT DUE FEB 23, 2020

203-613-3033



Invoice #278

Jan 23, 2020

**BILL TO**

Victoria County - Precinct 4  
101 N. Bridge Street #102  
Victoria, TX 77901  
cives@vctx.org

**FROM**

Trevino Water Engineering, LLC  
116 Blue Rock Court  
Victoria, TX 77904  
jill@trevinowater.com  
+1 5127759994

**INVOICE ITEMS**

12-27-19: Wischkaemper Subdivision Plat Review  
0.50 hr x \$90.00/hr

**AMOUNT**

\$45.00

**\$45.00** ✓

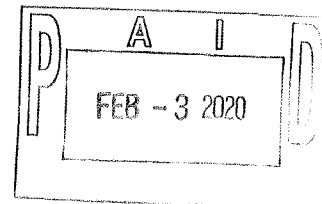

PAYMENT DUE FEB 23, 2020

204-6614-3033


LL

**MESSAGE**

Clint, Here is an invoice for the plat and plan reviews in December. I was going to let it add up to something more than \$45, but we didn't receive any other development reviews in January and didn't want to be too far behind on billing.  
Jill







Invoice #282

Jan 23, 2020

**BILL TO**

Victoria County - Precinct 2  
101 N. Bridge Street #102  
Victoria, TX 77901  
kjanak@vctx.org

**FROM**


Trevino Water Engineering, LLC  
116 Blue Rock Court  
Victoria, TX 77904  
jill@trevinowater.com  
+1 5127759994

**INVOICE ITEMS**

**AMOUNT**

1-14-20: FM 236 Development Pre-Development Meeting & Preparation  
1.75 hrs x \$90.00/hr

\$157.50

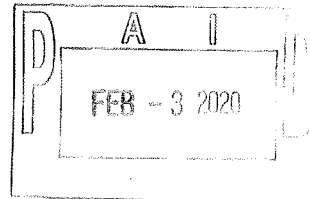


\$157.50 ✓  
PAYMENT DUE FEB 23, 2020  
202-612-3033

**MESSAGE**

Kevin,

Here is an invoice for development review work in January. The only item was the pre-development meeting John and I held on the possible development across from Mission Oaks. Thanks!



PLEASE DETACH AND FILE

393122

01-004762 \*\* CIVIL CORP \*\*

03/30/2020

DATE	I.D.	PO #	DESCRIPTION	AMOUNT
03/13/2020	157888		202=PROJ#20-027-00 FEMA REHAB	6,382.50
			ROADS: PLAN PREPARATION & MATERIALS FOR PCT#2	
			INVC DATE 3/13/20	

CHECK TOTAL 6,382.50

VICTORIA COUNTY - STATE OF TEXAS - 115 N Bridge St - Victoria, TX 77901-6544

# CivilCorp

ENGINEERS • SURVEYORS

Victoria County - Precinct 2  
 101 N. Bridge  
 Victoria, TX 77901  
 Kevin Janak

#004762

Invoice number 157888  
 Date 03/13/2020

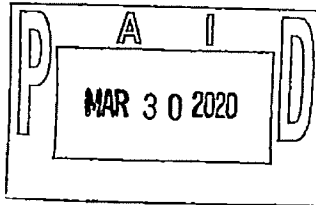
Project 20-027-00 Victoria County FEMA Rehab Roads

		Amount		
<b>01 Plan Preparation</b>				
	Prior Billed Amount	0.00		
	Total Fee Billed	2,505.00		
			Current Billing	2,505.00
<b>02 Bidding</b>				
	Prior Billed Amount	0.00		
	Total Fee Billed	0.00		
			Current Billing	0.00
<b>03 Materials</b>				
	Prior Billed Amount	0.00		
	Total Fee Billed	3,877.50		
			Current Billing	3,877.50
			Total	6,382.50
			Invoice total	6,382.50


202-662-3033

Approved by:

*for*   
 Randy P. Janak  
 Engineering Manager



All payments are due upon receipt. Please remit a copy of this invoice with your payment.  
 THANK YOU FOR YOUR BUSINESS!



394082

01-004762 \*\* CIVIL CORP \*\*

05/11/2020

DATE	I.D.	PO #	DESCRIPTION	AMOUNT
04/16/2020	158057		202- PROJ#20-027-00 FEMA REHAB ROADS - PLAN PREPARATION FOR PCT#2, INV DATE 4/16/20	623.00

CHECK TOTAL 623.00

VICTORIA COUNTY - STATE OF TEXAS - 115 N Bridge St - Victoria, TX 77901-6544





#004762



Victoria County - Precinct 2  
101 N. Bridge  
Victoria, TX 77901  
Kevin Janak


Invoice number 158057  
Date 04/16/2020

Project 20-027-00 Victoria County FEMA Rehab Roads

		Amount	
<b>01 Plan Preparation</b>			
	Prior Billed Amount	2,505.00	
	Total Fee Billed	3,128.00	
			Current Billing 623.00
<b>02 Bidding</b>			
	Prior Billed Amount	0.00	
	Total Fee Billed	0.00	
			Current Billing 0.00
<b>03 Materials</b>			
	Prior Billed Amount	3,877.50	
	Total Fee Billed	3,877.50	
			Current Billing 0.00
			Total 623.00


Invoice total 623.00 ✓

202-612-3033



Approved by:

Randy P. Janak  
Engineering Manager



All payments are due upon receipt. Please remit a copy of this invoice with your payment.  
THANK YOU FOR YOUR BUSINESS!



**394691**

01-004762 \*\* CIVIL CORP \*\*

06/08/2020

DATE	I.D.	PO #	DESCRIPTION	AMOUNT
05/20/2020	159185		202- PROJ#20-027-00 FEMA REHAB ROADS -PLAN PREPARATION & BIDDING FOR PCT#2, INV DATE 5/20/20	600.00

CHECK TOTAL 600.00

VICTORIA COUNTY - STATE OF TEXAS - 115 N Bridge St - Victoria, TX 77901-6544



#004762

Victoria County - Precinct 2  
101 N. Bridge  
Victoria, TX 77901  
Kevin Janak



Invoice number 159185  
Date 05/20/2020

Project 20-027-00 Victoria County FEMA Rehab Roads

		Amount	
<b>01 Plan Preparation</b>			
	Prior Billed Amount	3,128.00	
	Total Fee Billed	3,488.00	
			Current Billing 360.00
<b>02 Bidding</b>			
	Prior Billed Amount	0.00	
	Total Fee Billed	240.00	
			Current Billing 240.00
<b>03 Materials</b>			
	Prior Billed Amount	3,877.50	
	Total Fee Billed	3,877.50	
			Current Billing 0.00
			Total 600.00

Invoice total 600.00

202-612-3033



Approved by:

Randy P. Janak  
Engineering Manager

All payments are due upon receipt. Please remit a copy of this invoice with your payment.  
THANK YOU FOR YOUR BUSINESS!

PLEASE DETACH AND FILE

395561

01-004762 \*\* CIVIL CORP \*\*

07/13/2020

DATE	I.D.	PO #	DESCRIPTION	AMOUNT
06/19/2020	159283		202- PROJ#20-027-00 FEMA REHAB	320.00
	ROADS - BIDDING FOR PCT#2, INV DATE 6/19/20			

CHECK TOTAL 320.00

VICTORIA COUNTY - STATE OF TEXAS - 115 N Bridge St - Victoria, TX 77901-6544





#004762

Victoria County - Precinct 2  
101 N. Bridge  
Victoria, TX 77901  
Kevin Janak

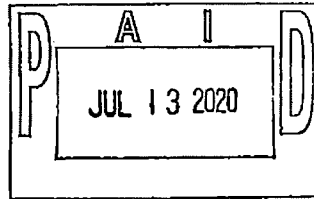

Invoice number 159283  
Date 06/19/2020

Project 20-027-00 Victoria County FEMA Rehab Roads

		Amount	
<b>01 Plan Preparation</b>			
	Prior Billed Amount	3,488.00	
	Total Fee Billed	3,488.00	
			Current Billing 0.00
<b>02 Bidding</b>			
	Prior Billed Amount	240.00	
	Total Fee Billed	660.00	
			Current Billing 320.00
<b>03 Materials</b>			
	Prior Billed Amount	3,877.50	
	Total Fee Billed	3,877.50	
			Current Billing 0.00
			Total 320.00

Invoice total 320.00

202-612-3033



Approved by:

Randy P. Janak  
Engineering Manager

All payments are due upon receipt. Please remit a copy of this invoice with your payment.  
THANK YOU FOR YOUR BUSINESS!



AWARD - CONTRACT - RIVER ROAD, MEXICO ROAD, TIBILETTI ROAD AND POZZI ROAD REHABILITATION - BRANNAN PAVING, LTD - REJECT ALL OTHER BIDS - AUTHORIZE COUNTY JUDGE TO EXECUTE ALL NECESSARY CONTRACT DOCUMENTS - PRECINCT NO. 2 - VICTORIA COUNTY:

(18-1:21:21)

18. June 29, 2020. County Engineer John Johnston provided information to the Court.

Moved by Kevin M. Janak and seconded by Danny Garcia, the Commissioners Court awarded the contract for River Road, Mexico Road, Tibiletti Road, and Pozzi Road Rehabilitation in Precinct No. 2 to Brannan Paving, Ltd. and rejected all other bids and authorized County Judge to execute all necessary contract documents. Motion adopted.




COUNTY OF VICTORIA, TEXAS

INVITATION TO BID, BID SPECIFICATIONS AND BID FORMS

FOR

RIVER ROAD, MEXICO ROAD, TIBILETTI ROAD AND POZZI ROAD REHABILITATION IN PRECINCT NO. 2,  
TO PROVIDE LABOR, EQUIPMENT AND MATERIALS TO RECONSTRUCT ROADWAYS



BIDS WILL BE RECEIVED UNTIL


**2:00 P.M. FRIDAY, APRIL 24, 2020**

AT THE OFFICE OF

JOHN JOHNSTON, COUNTY ENGINEER, ROOM 127

VICTORIA COUNTY COURTHOUSE

PUBLIC BID OPENING WILL BE DURING  
VICTORIA COUNTY COMMISSIONERS' COURT  
ON MONDAY, APRIL 27, 2020  
CONDUCTED IN COMMISSIONERS' COURTROOM  
SECOND FLOOR, COURTHOUSE  
VICTORIA, TEXAS



Approved By:

A handwritten signature in black ink, appearing to read "Randy Janak".

Randy Janak, P.E.  
Texas Serial No. 90185  
CivilCorp, LLC  
Firm Reg. No. 10283

## TABLE OF CONTENTS

Invitation to Bid	3
Bid Sheet	4
Proposal Form	5
Bidder Information	6
Bid Bond	7
Performance Bond	9
Payment Bond	12
General Terms and Conditions	14
Contract Sheet	23
General Specifications	24
Residence Certification	29
Conflict of Interest	30
Certificate of Interested Parties	32

## NOTICE TO BIDDERS

Victoria County will receive sealed competitive bids for the **RIVER ROAD, MEXICO ROAD, TIBILETTI ROAD AND POZZI ROAD REHABILITATION IN PRECINCT NO. 2, TO PROVIDE LABOR, EQUIPMENT AND MATERIALS TO RECONSTRUCT ROADWAYS**, until **2:00 p.m., Friday, April 24, 2020**. Bids will be received by John Johnston, County Engineer, in Room 127 of the 1967 Courthouse at 115 N. Bridge Street, Victoria, Texas 77901. Bids will then be held unopened until **Monday, April 27, 2020**, and be opened and read aloud at a meeting of the Victoria County Commissioners' Court beginning at 10:00 a.m. located in Room 234 of the 1967 Courthouse at 115 N. Bridge Street, Victoria, Texas 77901.

Bid shall be based on unit pricing and must include all equipment, labor, materials, permits, fees, bonds and insurance. Funding for this project will be from FEMA Hurricane Recovery Funds and County Operating Funds.

Bidding Documents may be obtained by contacting the Engineer, CivilCorp, LLC, at 4611 E. Airline Rd, Ste. 300, Victoria, Texas, 77904, telephone 361-570-7500. A non-refundable deposit of \$50.00 is required for each set of documents. A PDF of these documents may also be obtained by calling or emailing [rjanak@civilcorp.us](mailto:rjanak@civilcorp.us).

The following types of bonds are required: Bid Bond, Performance Bond, and Payment Bond. Bidders shall refer to the Bid Documents for specific requirements.

A pre-bid conference will not be held.

Victoria County reserves the right to reject any and/or all bids and to accept any bid deemed by the County as being most beneficial to the County, and to waive all formalities in bidding.

Michelle Samford, Victoria County Auditor

Publish on:

4-11-2020

4-18-2020

**BID SHEET FOR RIVER ROAD, MEXICO ROAD, TIBILETTI ROAD AND POZZI ROAD REHABILITATION IN  
PRECINCT NO. 2, TO PROVIDE LABOR, EQUIPMENT AND MATERIALS TO RECONSTRUCT ROADWAYS,**

The estimated Base Bid construction budget for this contract is \$245,000. Contractor shall provide the following bids:

The Base Bid is to provide all equipment, labor and roadway materials to construct the project including all roads except portion of Pozzi Rd from 2398' SW of FM 1685 to FM 236.

The Owner's Option No. 1 Bid is to provide labor and equipment only to construct the project including all roads except portion of Pozzi Rd from 2398' SW of FM 1685 to FM 236, with Victoria County supplying roadway materials consisting of cement for flex base treatment, MC-30 prime oil, and AC-15P asphalt and Gr 3 aggregate for the surface course.

The Owner's Option No. 2 Bid is to provide all equipment, labor and roadway materials to construct Pozzi Rd from 2398' SW of FM 1685 to FM 236.

The Owner's Option No. 3 Bid is to provide labor and equipment only to construct Pozzi Rd from 2398' SW of FM 1685 to FM 236, with Victoria County supplying roadway materials consisting of cement for flex base treatment, MC-30 prime oil, and AC-15P asphalt and Gr 3 aggregate for the surface course.

Bid Sheet shall be attached to and shall be part of the complete Contract Documents. Description references TxDOT Specification to be used.

BASE BID (PROVIDE LABOR, EQUIPMENT, AND MATERIALS)					
ITEM #	DESCRIPTION	EST. QUANTITY	UNIT	UNIT PRICE	AMOUNT BID (QTY.X UNIT PRICE)
275	CEMENT TREAT FLEX BASE MATERIAL (4")	17,543	SY	\$ 3.33	\$ 58,418.19
275	CEMENT TREAT FLEX BASE MATERIAL (6")	3,782	SY	\$ 3.24	\$ 12,253.68
310	PRIME COAT (MC-30)	21,325	SY	\$ 0.90	\$ 19,192.50
316	SEAL COAT (AC-15P AND GR 3 AGGREGATE)	21,325	SY	\$ 2.30	\$ 49,047.50
500	MOBILIZATION	1	LS	\$ 11,775.00	\$ 11,775.00
502	BARRICADES, SIGNS, AND TRAFFIC HANDLING	4	MO	\$ 500.00	\$ 2,000.00
506	TEMPORARY SEDIMENT CONT FENCE (COMPL IN PLACE)	350	LF	\$ 5.00	\$ 1,750.00
	<b>TOTAL BASE BID</b>				<b>\$ 154,436.87</b>

OWNER'S OPTION NO. 1 BID (PROVIDE LABOR AND EQUIPMENT - COUNTY SUPPLIED MATERIALS)					
ITEM #	DESCRIPTION	EST. QUANTITY	UNIT	UNIT PRICE	AMOUNT BID (QTY.X UNIT PRICE)
275	CEMENT TREAT FLEX BASE MATERIAL (4")	17,543	SY	\$ 2.55	\$ 44,734.65
275	CEMENT TREAT FLEX BASE MATERIAL (6")	3,782	SY	\$ 1.94	\$ 7,337.08
310	PRIME COAT (MC-30)	21,325	SY	\$ 0.20	\$ 4,265.00
316	SEAL COAT (AC-15P AND GR 3 AGGREGATE)	21,325	SY	\$ 0.70	\$ 14,927.50
500	MOBILIZATION	1	LS	\$ 7,710.00	\$ 7,710.00
502	BARRICADES, SIGNS, AND TRAFFIC HANDLING	4	MO	\$ 500.00	\$ 2,000.00
206	TEMPORARY SEDIMENT CONT FENCE (COMPL IN PLACE)	350	LF	\$ 3.00	\$ 1,050.00
	<b>TOTAL OWNER'S OPTION NO. 1</b>				<b>\$ 82,024.23</b>

OWNER'S OPTION NO. 2 - POZZI RD (FROM 3298' SW OF FM 1685 TO FM 236) (PROVIDE LABOR, EQUIPMENT, AND MATERIALS)					
ITEM #	DESCRIPTION	EST. QUANTITY	UNIT	UNIT PRICE	AMOUNT BID (QTY.X UNIT PRICE)
275	CEMENT TREAT FLEX BASE MATERIAL (4")	3,533	SY	\$ 5.38	\$ 19,007.54
310	PRIME COAT (MC-30)	3,533	SY	\$ 0.90	\$ 3,179.70
316	SEAL COAT (AC-15P AND GR 3 AGGREGATE)	3,533	SY	\$ 2.30	\$ 8,125.90
506	TEMPORARY SEDIMENT CONT FENCE (COMPL IN PLACE)	50	LF	\$ 5.00	\$ 250.00
TOTAL OWNER'S OPTION NO. 2					\$ 30,563.14

OWNER'S OPTION NO. 3 - POZZI RD (FROM 3298' SW OF FM 1685 TO FM 236) (PROVIDE LABOR AND EQUIPMENT - COUNTY SUPPLIED MATERIALS)					
ITEM #	DESCRIPTION	EST. QUANTITY	UNIT	UNIT PRICE	AMOUNT BID (QTY.X UNIT PRICE)
275	CEMENT TREAT FLEX BASE MATERIAL (4")	3,533	SY	\$ 4.45	\$ 15,721.85
310	PRIME COAT (MC-30)	3,533	SY	\$ 0.20	\$ 706.60
316	SEAL COAT (AC-15P AND GR 3 AGGREGATE)	3,533	SY	\$ 0.70	\$ 2,473.10
506	TEMPORARY SEDIMENT CONT FENCE (COMPL IN PLACE)	50	LF	\$ 3.00	\$ 150.00
TOTAL OWNER'S OPTION NO. 3					\$ 19,051.55

TOTAL BASE BID (CONTRACTOR PROVIDES EQUIPMENT, LABOR AND MATERIALS) IN WORDS:

One hundred fifty-four  
four hundred thirty-six Dollars and eighty-seven Cents.

TOTAL OWNER'S OPTION NO. 1 (CONTRACTOR PROVIDES EQUIPMENT & LABOR, VICTORIA COUNTY PROVIDES ROADWAY MATERIALS) IN WORDS:

eighty-two thousand twenty-four Dollars and twenty-three Cents.

TOTAL OWNER'S OPTION NO. 2 - POZZI RD (FROM 3298' SW OF FM 1685 TO FM 236) (CONTRACTOR PROVIDES EQUIPMENT, LABOR AND MATERIALS) IN WORDS:

thirty thousand  
five hundred sixty-three Dollars and fourteen Cents.

TOTAL OWNER'S OPTION NO. 3 - POZZI RD (FROM 3298' SW OF FM 1685 TO FM 236) (CONTRACTOR PROVIDES EQUIPMENT & LABOR, VICTORIA COUNTY PROVIDES ROADWAY MATERIALS) IN WORDS:

nineteen thousand fifty-one Dollars and fifty-five Cents.

The Owner reserves the right to choose the lowest bid based upon the total base bid plus any or all additives within the constraints of available funding. Contractor shall bid on all additives, if applicable, for it to be an acceptable bid.

It is agreed that all work on the RIVER ROAD, MEXICO ROAD, TIBILETTI ROAD AND POZZI ROAD REHABILITATION IN PRECINCT NO. 2, TO PROVIDE LABOR, EQUIPMENT AND MATERIALS TO RECONSTRUCT ROADWAYS shall be completed within 180 Calendar Days (filled in by bidder) of the date specified in the written Notice to Proceed. This number of Calendar Days shall apply regardless of which bid, alternate bid, or owner's option is selected by the County.

Bidder acknowledges receipt of the following addenda:

np

PROPOSAL FORM

BID DATE: April 24, 2020

**BRANNAN PAVING CO., LTD**

CONSTRUCTION COMPANY NAME

Bonnie Butler

SIGNATURE (OWNER)

4-24-2020

DATE

The above noted Contractor hereby proposes to provide all labor, equipment and materials per the Contract Documents of CIVILCORP, LLC, entitled:

RIVER ROAD, MEXICO ROAD, TIBILETTI ROAD AND POZZI ROAD REHABILITATION IN PRECINCT NO. 2  
PROVIDE LABOR, EQUIPMENT AND MATERIALS TO REHABILITATE ROADWAYS

For a construction cost including the Base Bid:

\$ 154,436.87

For a construction cost including the Alternate Base Bid:

\$ ~~131,638.92~~<sup>BB</sup> See page 5

Construction Time:

If awarded a contract for the above work, we agree to complete the work (substantial completion) within 180 working days of the date of the contract.



BIDDER INFORMATION

FIRM / BIDDER: BRANNAN PAVING CO., LTD

ADDRESS: PO BOX 3403, Victoria, TX 77903

PHONE NO. 361-573-3130

Bonnie Bunka

SIGNATURE OF AUTHORIZED REPRESENTATIVE

BIDDER MUST SIGN BID AFFIDAVIT AS PART OF THIS BID.

**BID BOND**

**TRAVELERS CASUALTY AND SURETY COMPANY OF AMERICA**

Hartford, Connecticut 06183

KNOWN ALL BY THESE PRESENTS, That we, BRANNAN PAVING CO., LTD, as Principal, and Travelers Casualty and Surety Company of America, as Surety, are held and firmly bound unto Victoria County, as Obligee, in the sum of FIVE PERCENT OF THE GREATEST AMOUNT BID Dollars (\$5% OF GAB) for the payment of which we bind ourselves, and our successors and assigns, jointly and severally, as provided herein.

WHEREAS, Principal has submitted or is about to submit a bid to the Obligee on a contract for River Road, Mexico Road, Tibiletti Road and Pozzi Road REhabilitation in Precinct No. 2 ("Project").

NOW, THEREFORE, the condition of this bond is that if Obligee accepts Principal's bid, and Principal enters into a contract with Obligee in conformance with the terms of the bid and provides such bond or bonds as may be specified in the bidding or contract documents, then this obligation shall be void; otherwise Principal and Surety will pay to Obligee the difference between the amount of Principal's bid and the amount for which Obligee shall in good faith contract with another person or entity to perform the work covered by Principal's bid, but in no event shall Surety's and Principal's liability exceed the penal sum of this bond.

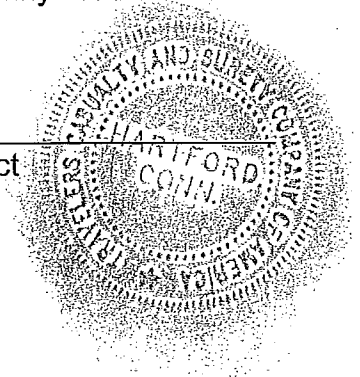
Signed this 24th day of APRIL, 2020.

**BRANNAN PAVING CO., LTD**  
(Principal)

By: Bonnie Burton  
Bonnie Burton - Corporate Secretary

Travelers Casualty and Surety Company of America

By: Jackie H. Cate  
JACKIE H. CATE, Attorney-in-Fact





**Travelers Casualty and Surety Company of America  
Travelers Casualty and Surety Company  
St. Paul Fire and Marine Insurance Company**

**POWER OF ATTORNEY**

**KNOW ALL MEN BY THESE PRESENTS:** That Travelers Casualty and Surety Company of America, Travelers Casualty and Surety Company, and St. Paul Fire and Marine Insurance Company are corporations duly organized under the laws of the State of Connecticut (herein collectively called the "Companies"), and that the Companies do hereby make, constitute and appoint **Jackie H. Cate**, of **Victoria, Texas**, their true and lawful Attorney-in-Fact to sign, execute, seal and acknowledge any and all bonds, recognizances, conditional undertakings and other writings obligatory in the nature thereof on behalf of the Companies in their business of guaranteeing the fidelity of persons, guaranteeing the performance of contracts and executing or guaranteeing bonds and undertakings required or permitted in any actions or proceedings allowed by law.

**IN WITNESS WHEREOF**, the Companies have caused this instrument to be signed, and their corporate seals to be hereto affixed, this **3rd** day of **February**, 2017.



State of Connecticut

City of Hartford ss.

By:   
Robert L. Raney, Senior Vice President

On this the **3rd** day of **February**, 2017, before me personally appeared **Robert L. Raney**, who acknowledged himself to be the Senior Vice President of Travelers Casualty and Surety Company of America, Travelers Casualty and Surety Company, and St. Paul Fire and Marine Insurance Company, and that he, as such, being authorized so to do, executed the foregoing instrument for the purposes therein contained by signing on behalf of the corporations by himself as a duly authorized officer.

**In Witness Whereof**, I hereunto set my hand and official seal.

My Commission expires the **30th** day of **June**, 2021



  
Marie C. Tetreault, Notary Public

This Power of Attorney is granted under and by the authority of the following resolutions adopted by the Boards of Directors of Travelers Casualty and Surety Company of America, Travelers Casualty and Surety Company, and St. Paul Fire and Marine Insurance Company, which resolutions are now in full force and effect, reading as follows:

**RESOLVED**, that the Chairman, the President, any Vice Chairman, any Executive Vice President, any Senior Vice President, any Vice President, any Second Vice President, the Treasurer, any Assistant Treasurer, the Corporate Secretary or any Assistant Secretary may appoint Attorneys-in-Fact and Agents to act for and on behalf of the Company and may give such appointee such authority as his or her certificate of authority may prescribe to sign with the Company's name and seal with the Company's seal bonds, recognizances, contracts of indemnity, and other writings obligatory in the nature of a bond, recognizance, or conditional undertaking, and any of said officers or the Board of Directors at any time may remove any such appointee and revoke the power given him or her; and it is

**FURTHER RESOLVED**, that the Chairman, the President, any Vice Chairman, any Executive Vice President, any Senior Vice President or any Vice President may delegate all or any part of the foregoing authority to one or more officers or employees of this Company, provided that each such delegation is in writing and a copy thereof is filed in the office of the Secretary; and it is

**FURTHER RESOLVED**, that any bond, recognizance, contract of indemnity, or writing obligatory in the nature of a bond, recognizance, or conditional undertaking shall be valid and binding upon the Company when (a) signed by the President, any Vice Chairman, any Executive Vice President, any Senior Vice President or any Vice President, any Second Vice President, the Treasurer, any Assistant Treasurer, the Corporate Secretary or any Assistant Secretary and duly attested and sealed with the Company's seal by a Secretary or Assistant Secretary; or (b) duly executed (under seal, if required) by one or more Attorneys-in-Fact and Agents pursuant to the power prescribed in his or her certificate or their certificates of authority or by one or more Company officers pursuant to a written delegation of authority; and it is

**FURTHER RESOLVED**, that the signature of each of the following officers: President, any Executive Vice President, any Senior Vice President, any Vice President, any Assistant Vice President, any Secretary, any Assistant Secretary, and the seal of the Company may be affixed by facsimile to any Power of Attorney or to any certificate relating thereto appointing Resident Vice Presidents, Resident Assistant Secretaries or Attorneys-in-Fact for purposes only of executing and attesting bonds and undertakings and other writings obligatory in the nature thereof, and any such Power of Attorney or certificate bearing such facsimile signature or facsimile seal shall be valid and binding upon the Company and any such power so executed and certified by such facsimile signature and facsimile seal shall be valid and binding on the Company in the future with respect to any bond or understanding to which it is attached.

I, **Kevin E. Hughes**, the undersigned, Assistant Secretary of Travelers Casualty and Surety Company of America, Travelers Casualty and Surety Company, and St. Paul Fire and Marine Insurance Company, do hereby certify that the above and foregoing is a true and correct copy of the Power of Attorney executed by said Companies, which remains in full force and effect.

Dated this **24th** day of **April**, 2020



  
Kevin E. Hughes, Assistant Secretary

**To verify the authenticity of this Power of Attorney, please call us at 1-800-421-3880.  
Please refer to the above-named Attorney-in-Fact and the details of the bond to which the power is attached.**

## PERFORMANCE BOND

THE STATE OF TEXAS  
 COUNTY OF VICTORIA

KNOW that Brannan Paving Co, Ltd, whose address is PO Box 3403, Victoria, TX 77903 hereinafter called Contractor, and Travelers Casualty and Surety Co. of America as Surety, a corporation organized and existing under the laws of the State of Connecticut, and fully authorized and admitted to do business in the State of Texas, and licensed by the State of Texas to issue surety bonds, are held and firmly bound unto the Victoria County, a municipal corporation organized and existing under the laws of the State of Texas, hereinafter called Owner, in the sum of One Hundred Eighty-Five Thousand DOLLARS and 01/100 CENTS (\$185000.01) in lawful money of the United States, to be paid in Victoria County, Texas for the payment of which sum well and truly to be made, we hereby bind ourselves and our heirs, executors, administrators and successors, jointly and severally, by these presents. This Bond shall automatically be increased by the amount of any Change Order or Supplemental Agreement which increases the Contract price, but in no event shall a Change Order or Supplemental Agreement which reduces the Contract price decrease the penal sum of this Bond.

The conditions of this bond are such that, whereas, the Contractor entered into a certain Contract with the Owner, dated the 29 day of June, 2020, for the **RIVER ROAD, MEXICO ROAD, TIBILETTI ROAD AND POZZI ROAD REHABILITATION IN PRECINCT NO. 2, TO PROVIDE LABOR, EQUIPMENT AND MATERIALS TO RECONSTRUCT ROADWAYS** (the "Project"), which is hereby referred to and made a part hereof as fully and to the same extent as if copied at length herein.

NOW, THEREFORE, if the Contractor shall well, truly and faithfully perform and fulfill all undertakings, covenants, terms, conditions and agreements of said Contract in accordance with plans, specifications and Contract Documents during the original term thereof and any extension thereof which may be granted by Owner, with or without notice to the Surety, and during the life of any guaranty or warranty required under this Contract, and shall also well and truly perform and fulfill all undertakings, covenants, terms, conditions and agreements of any and all duly authorized modifications of said Contract that may hereafter be made, notice of which modifications to Surety being hereby waived; and, if the Contractor shall repair and/or replace all defects due to faulty materials and workmanship that appear within a period of one year from date of final completion and final acceptance of the Project by Owner; and, if the Contractor shall fully indemnify and save harmless the Owner from all costs and damages which Owner may suffer by reason of failure to so perform herein and shall fully reimburse and repay Owner all outlay and expense which the Owner may incur in making good any default or deficiency, then this obligation shall be void; otherwise, it shall remain in full force and effect.

The Surety hereby stipulates and agrees that no change, extension of time, alteration or addition to the terms of the Contract or to the Project to be performed there under or the Specifications accompanying the same shall in anywise affect its obligation on this Bond, and Surety does hereby waive notice of any such change, extension of time, alteration or addition to the terms of the Contract or to the Project or to the Specifications.

The Surety relieves Victoria County and its representatives from the exercise of any diligence whatever in securing compliance on the part of the Contractor with the terms of the Contract, and the Surety agrees that it shall be bound to take notice of and shall be held to have knowledge of all acts or omissions of the Contractor in all matters pertaining to the Contract. The Surety understands and agrees that the provision in the Contract that the County will retain certain amounts due the Contractor until the expiration of 30 days from the acceptance of Work is intended for the County's benefit, and the County will have the right to pay or withhold such retained amounts or any other amount owing under the Contract without changing or affecting the liability of the Surety hereon in any degree.

If the County gives Surety notice of Contractor's default, Surety shall, within 45 days, take one of the following actions:

1. Arrange for Contractor, with consent of the County, to perform and complete the Contract; or
2. Take over and assume completion of the Contract itself, through its agents or through independent contractors, and become entitled to the payment of the balance of the Contract Price.

If the Surety fails to take either of the actions set out above, it shall be deemed to have waived its right to perform and complete the Contract and received payment of the balance of the Contract Price, and the County shall be entitled to enforce any remedies available at law, including but not limited to completing the Contract itself and recovering any cost in excess of the Original Contract Price from the Surety.

If any legal action be filed upon this Bond, exclusive venue shall lie in Victoria County, State of Texas. This Bond is given pursuant to the provisions of Chapter 2253 of the Texas Government Code, as amended, which is incorporated herein by this reference. However, all of the express provisions hereof shall be applicable whether or not within the scope of said statute.

Notices required or permitted hereunder shall be in writing and shall be deemed delivered when actually received or, if earlier, on the third day following deposit in a United States Postal Service post office receptacle, with proper postage affixed (certified mail, return receipt requested), addressed to the respective other Party at the address prescribed in the Contract documents, or at such other address as the receiving party may hereafter prescribe by written notice to the sending party.

In witness whereof, the Principal and Surety have signed and sealed this instrument this, the 1st day of June, 2019. 20

Contractor: BRANNAN PAVING CO., LTD

Signature: Kimbralee Mosman

By: KIMBRALEE MOSMAN

Title: Manager

Address: PO Box 3403

City, State, Zip: Victoria, TX 77903

(SEAL OF CONTRACTOR)

ATTEST:

Bonnie Burton

Secretary of Contractor - Bonnie Burton

Surety: Travelers Casualty and Surety Co. of America

Signature: Jackie H. Cate

By: JACKIE H. CATE

Title: Attorney-in-Fact

Address: Holl E. Airline Rd., Suite 102

City, State, Zip: Victoria, TX 77904

(SEAL OF SURETY)

ATTEST:

Dan B. Hudson

Secretary of Surety - Dan B. Hudson

Service of process and requisite notices may be made on the Surety's agent and Attorney in Fact described above or, if the aforesaid Surety's agent and Attorney-in-Fact is not a resident of Victoria County, service may also be made on following Resident Agent of the Surety at the address shown below. The Surety hereby designates the following Resident Agent as an agent upon whom any requisite services of process and any notices may be delivered or had in matters arising out of such suretyship, as provided by Article 7.19-1 of the Texas Insurance Code, as amended.

Name: JHC Insurance Agency Inc.

Address, City, State, Zip: 4611 E. Airline Rd., Suite 102, Victoria, TX 77904

Telephone & E-Mail Address: 361-485-1900 jeate@jhcinsuranceagency.com



PAYMENT BOND

THE STATE OF TEXAS  
COUNTY OF VICTORIA

KNOW that we, Brannan Paving Co. Ltd, a corporation or other entity of the State of Texas, hereinafter called Contractor, and Travelers Casualty and Surety Co. of America, of Hartford, State of Connecticut, and fully authorized and admitted to do business in the State of Texas and licensed by the State of Texas to issue surety bonds, hereinafter called the Surety, are held and firmly bound into Victoria County, Texas, hereinafter called Owner, and unto all persons, firms, and corporations who may furnish materials or equipment for, or perform labor upon the improvements hereinafter referred to, in the sum of One Hundred Eighty-Five Thousand DOLLARS and 01/100 CENTS (\$ 185,000.01 ) in lawful money of the United States, to be paid in Victoria County, Texas, for the payment of which sum well and truly to be made, we bind ourselves and our heirs, executors, administrators and successors, jointly and severally, by these presents.

The conditions of this bond are such that, whereas, Contractor entered into a certain Contract with the County of Victoria, Texas, the Owner, dated the 29th day of June, 2020, for the **RIVER ROAD, MEXICO ROAD, TIBILETTI ROAD AND POZZI ROAD REHABILITATION IN PRECINCT NO. 2, TO PROVIDE LABOR, EQUIPMENT AND MATERIALS TO RECONSTRUCT ROADWAYS** (the "Project") which Contract is hereby referred to and made a part hereof as fully and to the same extent as if copied at length herein.

Now therefore, if the Contractor shall promptly make payment to all subcontractors, workers, laborers, mechanics, and suppliers, all monies to them owing by the Contractor for subcontracts, work, labor, equipment, supplies, and materials done or furnished for the construction of improvements of said Contract, then this obligation shall be null and void; otherwise it shall remain in full force and effect. This bond is executed pursuant to the provisions of Chapter 2253 of the Texas Government Code, as amended, and all liabilities on this bond shall be determined in accordance with the provisions of said Chapter to the same extent as if it were copied at length herein.

If any legal action be filed upon this Bond, venue shall lie in Victoria County, State of Texas. The Surety, for value received hereby stipulates and agrees that no change, extension of time, alteration or addition to the terms of the Contract or to the Project to be performed there under or the Specifications accompanying the same, shall in anywise affect its obligation on this Bond, and Surety does hereby waive notice of any such change, extension of time, alteration or addition to the terms of the Contract or to the Project or to the Specifications. No final settlement between the Owner and the Contractor shall abridge the right of any beneficiary hereunder whose claim may be unsatisfied.

In witness whereof, the Principal and Surety have signed and sealed this instrument this, the 1st day of June, 2020.

Contractor: BRANNAN PAVING CO., LTD

Surety: Travelers Casualty and Surety Co. of America

Signature: Kimbralee Mosman

Signature: Jackie H. Cate

By: KIMBRALEE MOSMAN

By: JACKIE H. CATE

Title: Manager

Title: Attorney-in-Fact

Address: PO Box 3403

Address: 4611 E. Airline Rd. Suite 102

City, State, Zip: Victoria, TX 77903

City, State, Zip: Victoria, TX 77904

(SEAL OF CONTRACTOR)

(SEAL OF SURETY)

ATTEST:

Bonnie Burton  
Secretary of Contractor - Bonnie Burton

ATTEST:

Don B. Hudson  
Secretary of Surety - Don B. Hudson



**Travelers Casualty and Surety Company of America  
Travelers Casualty and Surety Company  
St. Paul Fire and Marine Insurance Company**

**POWER OF ATTORNEY**


**KNOW ALL MEN BY THESE PRESENTS:** That Travelers Casualty and Surety Company of America, Travelers Casualty and Surety Company, and St. Paul Fire and Marine Insurance Company are corporations duly organized under the laws of the State of Connecticut (herein collectively called the "Companies"), and that the Companies do hereby make, constitute and appoint **Jackie H. Cate**, of **Victoria, Texas**, their true and lawful Attorney-in-Fact to sign, execute, seal and acknowledge any and all bonds, recognizances, conditional undertakings and other writings obligatory in the nature thereof on behalf of the Companies in their business of guaranteeing the fidelity of persons, guaranteeing the performance of contracts and executing or guaranteeing bonds and undertakings required or permitted in any actions or proceedings allowed by law.

**IN WITNESS WHEREOF**, the Companies have caused this instrument to be signed, and their corporate seals to be hereto affixed, this **3rd** day of **February**, 2017.



State of Connecticut

City of Hartford ss.

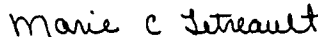
By:   
Robert L. Raney, Senior Vice President

On this the **3rd** day of **February**, 2017, before me personally appeared **Robert L. Raney**, who acknowledged himself to be the Senior Vice President of Travelers Casualty and Surety Company of America, Travelers Casualty and Surety Company, and St. Paul Fire and Marine Insurance Company, and that he, as such, being authorized so to do, executed the foregoing instrument for the purposes therein contained by signing on behalf of the corporations by himself as a duly authorized officer.

**In Witness Whereof**, I hereunto set my hand and official seal.

My Commission expires the **30th** day of **June**, 2021



  
Marie C. Tetreault, Notary Public

This Power of Attorney is granted under and by the authority of the following resolutions adopted by the Boards of Directors of Travelers Casualty and Surety Company of America, Travelers Casualty and Surety Company, and St. Paul Fire and Marine Insurance Company, which resolutions are now in full force and effect, reading as follows:

**RESOLVED**, that the Chairman, the President, any Vice Chairman, any Executive Vice President, any Senior Vice President, any Vice President, any Second Vice President, the Treasurer, any Assistant Treasurer, the Corporate Secretary or any Assistant Secretary may appoint Attorneys-in-Fact and Agents to act for and on behalf of the Company and may give such appointee such authority as his or her certificate of authority may prescribe to sign with the Company's name and seal with the Company's seal bonds, recognizances, contracts of indemnity, and other writings obligatory in the nature of a bond, recognizance, or conditional undertaking, and any of said officers or the Board of Directors at any time may remove any such appointee and revoke the power given him or her; and it is

**FURTHER RESOLVED**, that the Chairman, the President, any Vice Chairman, any Executive Vice President, any Senior Vice President or any Vice President may delegate all or any part of the foregoing authority to one or more officers or employees of this Company, provided that each such delegation is in writing and a copy thereof is filed in the office of the Secretary; and it is

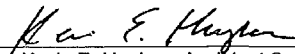
**FURTHER RESOLVED**, that any bond, recognizance, contract of indemnity, or writing obligatory in the nature of a bond, recognizance, or conditional undertaking shall be valid and binding upon the Company when (a) signed by the President, any Vice Chairman, any Executive Vice President, any Senior Vice President or any Vice President, any Second Vice President, the Treasurer, any Assistant Treasurer, the Corporate Secretary or any Assistant Secretary and duly attested and sealed with the Company's seal by a Secretary or Assistant Secretary; or (b) duly executed (under seal, if required) by one or more Attorneys-in-Fact and Agents pursuant to the power prescribed in his or her certificate or their certificates of authority or by one or more Company officers pursuant to a written delegation of authority; and it is

**FURTHER RESOLVED**, that the signature of each of the following officers: President, any Executive Vice President, any Senior Vice President, any Vice President, any Assistant Vice President, any Secretary, any Assistant Secretary, and the seal of the Company may be affixed by facsimile to any Power of Attorney or to any certificate relating thereto appointing Resident Vice Presidents, Resident Assistant Secretaries or Attorneys-in-Fact for purposes only of executing and attesting bonds and undertakings and other writings obligatory in the nature thereof, and any such Power of Attorney or certificate bearing such facsimile signature or facsimile seal shall be valid and binding upon the Company and any such power so executed and certified by such facsimile signature and facsimile seal shall be valid and binding on the Company in the future with respect to any bond or understanding to which it is attached.

I, **Kevin E. Hughes**, the undersigned, Assistant Secretary of Travelers Casualty and Surety Company of America, Travelers Casualty and Surety Company, and St. Paul Fire and Marine Insurance Company, do hereby certify that the above and foregoing is a true and correct copy of the Power of Attorney executed by said Companies, which remains in full force and effect.

Dated this 1st day of June, 2020



  
Kevin E. Hughes, Assistant Secretary

**To verify the authenticity of this Power of Attorney, please call us at 1-800-421-3880.  
Please refer to the above-named Attorney-in-Fact and the details of the bond to which the power is attached.**

## **IMPORTANT NOTICE**

To obtain information or make a complaint:

You may call Travelers Casualty and Surety Company of America and its affiliates' toll-free telephone number for information or to make a complaint at:

**1-800-328-2189**

You may contact the Texas Department of Insurance to obtain information on companies, coverages, rights or complaints at:

**1-800-252-3439**

You may write the Texas Department of Insurance:

P. O. Box 149104  
Austin, TX 78714-9104  
Fax: (512) 475-1771  
Web: <http://www.tdi.state.tx.us>  
E-mail: [ConsumerProtection@tdi.state.tx.us](mailto:ConsumerProtection@tdi.state.tx.us)

### **PREMIUM OR CLAIM DISPUTES:**

Should you have a dispute concerning your premium or about a claim you should contact your Agent or Travelers first. If the dispute is not resolved, you may contact the Texas Department of Insurance.

### **ATTACH THIS NOTICE TO YOUR BOND:**

This notice is for information only and does not become a part or condition of the attached document and is given to comply with Texas legal and regulatory requirements.

## GENERAL TERMS AND CONDITIONS

### A. SCOPE:

It is the intent of VICTORIA COUNTY to contract for only materials, equipment, tools, services, labor and supervision necessary for RIVER ROAD, MEXICO ROAD, TIBILETTI ROAD AND POZZI ROAD REHABILITATION IN PRECINCT NO. 2 PROVIDE LABOR, EQUIPMENT AND MATERIALS TO REHABILITATE ROADWAYS as specified herein.

### B. POINT OF CONTACT:

Point of contact will be VICTORIA COUNTY Commissioner Pct. 2, Kevin Janak at (361) 575-7932 or Randy Janak with CivilCorp, LLC, at 361-570-7500.

### C. BID FORM COMPLETION:

Fill out, initial each page, SIGN CONTRACT SHEET, Residence Certification and Conflict of Interest Questionnaire, and return to the VICTORIA COUNTY Judge's Office ONE (1) complete bid form. An authorized representative of the bidder must sign the contract sheet. The contract will be binding only when signed by the County Judge, VICTORIA COUNTY and a purchase order authorizing the item(s) desired has been issued. Failure to provide all requested documents may be cause to reject the entire bid. All submitted bids shall be irrevocable for a period of 90 days. The award of this contract is contingent upon Victoria County receiving any additional funds required to offset project overrun.

### D. COMPLETION TIME AND PAYMENT:

1. The County shall pay the Contractor in current funds for the Contractor's performance of Contract the Contract Sum, as stated herein, after receipt of notice to proceed and a purchase order issued by VICTORIA COUNTY Judge.
2. Based upon Applications for Payment submitted to the County Judge, the County shall make progress payments on account of the Contract Sum to the Contractor as provided below and elsewhere in the Contract Documents.
  - a. The period covered by each Application for Payment shall be one calendar month ending on the last day of the month.
  - b. Provided an Application for Payment is received by the County Judge not later than the 15th day of a month, the County shall make payment to the Contractor not later than the 15th day of the next month. If Application for Payment is received after application deadline fixed above, the County shall make payment no later than 30 days after the County Judge receives the application for payment.
  - c. Application for Payment shall indicate the percentage of completion of each portion of the Work as of the end of the period covered by the Application for Payment.
  - d. Subject to provisions of the Contract Documents, the amount of each progress payment shall be computed as follows:

Initials of Bidder: BB

## GENERAL TERMS AND CONDITIONS

### D. COMPLETION TIME AND PAYMENT cont'd:

- 1) Take that portion of Contract Sum properly allocable to completed Work less retainage of ten percent (10%).
- 2) Add that portion of Contract Sum properly allocable to materials and equipment delivered and suitably stored at the site for subsequent incorporation in the completed construction (or, if approved by the County, suitably stored off the site at a location agreed upon in writing), less retainage of ten percent (10%).
- 3) Subtract the aggregate of previous payments made by the County.
- 4) The progress payment amount determined in accordance with Paragraph 2d. above shall be further modified under the following circumstances:  
Add, upon Substantial Completion of the Work, a sum sufficient to increase the total payments to one hundred percent (100%) of the Contract Sum, less such amounts as the County's Representative shall determine for incomplete work and unsettled claims.
- 5) Final payment, constituting the entire unpaid balance of the Contract Sum, shall be made by the County to the Contractor when the Contract has been fully performed by the Contractor.

#### 6) **Delayed Completion:**

Failure of the Contractor to fully complete the Project within the Contract Time, including any extensions granted, shall entitle the Owner to deduct from the money due to the Contractor, the amount of **\$500.00 (Five-hundred dollars)** for each calendar day of delay in completion of Work, not as a penalty but as **liquidated damages**, based on a reasonable estimate of the added expense for supervision, and the loss of anticipated use of the completed project.

### E. REFERENCES:

All bidders must submit, **WITH BID**, at least three (3) references from clients for whom a project similar to that specified herein has been successfully accomplished. References must include clients name, contact person and telephone number.

### F. ADDENDUMS:

No interpretation of the meaning of the drawings, specifications or other bid documents will be made to any bidder orally. All requests for such interpretations must be made in writing addressed to Ben Zeller, County Judge, 101 N. Bridge, Room 102, Victoria, Texas 77901, (361) 575-4558.

When specifications are revised, Victoria County will issue an addendum addressing the nature of the change. Bidders must sign and include it in the returned bid package.

Initials of Bidder: BB

## GENERAL TERMS AND CONDITIONS

### G. BID BOND:

All bidders must submit, **WITH BID**, a cashier's check or certified check for at least five percent (5%) of the total bid price, payable to the order of VICTORIA COUNTY or a Bid Bond in the same amount issued by a surety, acceptable to VICTORIA COUNTY, authorized to do business in the State of Texas, as a guarantee that the Bidder will do the work described herein at the rates stated herein. Unsuccessful bidders Cashier's Check or Certified Check will be returned only after a written request to do so has been received in the Office of the VICTORIA COUNTY Judge.

### H. PERFORMANCE AND PAYMENT BONDS:

In the event the total accepted bid price exceeds \$25,000 the successful bidder must provide to the Office of the County Judge, a performance bond and a payment bond, each in the amount of 100% of the total contract sum within ten (10) calendar days after receipt of notification of bid award. Such bonds shall be executed by a corporate surety duly authorized and admitted to do business in the State of Texas and licensed in the State of Texas to issue surety bonds with a Best Rating of "A" or better. VICTORIA COUNTY RESERVES THE RIGHT TO ACCEPT OR REJECT ANY SURETY COMPANY PROPOSED BY THE BIDDER. IN THE EVENT VICTORIA COUNTY REJECTS THE PROPOSED SURETY COMPANY, THE BIDDER WILL BE AFFORDED FIVE (5) ADDITIONAL DAYS TO SUBMIT THE REQUIRED BONDS ISSUED BY A SURETY COMPANY ACCEPTABLE TO VICTORIA COUNTY.

### I. POWER OF ATTORNEY:

An Attorney-in-fact who signs a bid bond, performance bond or payment bond must file with each bond a certified and effectively dated copy of his or her power of attorney.

## GENERAL TERMS AND CONDITIONS

### J. INSURANCE:

1. All bidders must submit, **WITH BID**, a certificate of insurance indicating coverage in the amounts stated below. In lieu of submitting a certificate of insurance, bidders may submit, **WITH BID**, a notarized statement from an Insurance company, authorized to conduct business in the State of Texas, and acceptable to the County, guaranteeing the issuance of an insurance policy, with the coverage stated below, to the contractor named therein, if successful, upon award of this contract.
2. Successful bidder shall obtain at its sole expense, and shall submit to the office of the County Judge, certificates of insurance satisfactory to the County, naming the County, the contractor and its employees as insured.

Initials of Bidder: BB



## GENERAL TERMS AND CONDITIONS

### J. INSURANCE cont'd:

- a. Workers Compensation: The Contractor shall maintain, during the life of this contract, Worker's Compensation Insurance on employees to be engaged in work on the project under this contract, and for all sub-contractors. In case any class of employees engaged in hazardous work on the project under this contract is not protected under the Worker's Compensation Statute, the Contractor shall provide adequate employer's general liability insurance for the protection of such of his employees not so protected.
- b. Employer's Liability: \$1,000,000
- c. General liability including:
  - 1) Premises/Operations
  - 2) Products/Completed Operation
  - 3) Contractual
  - 4) Owner's Protective
  - 5) Personal Injury/Advertising Liability
  - 6) Mobile Equipment

General liability limits shall be equal to or greater than:

- 1) General liability insurance shall be written by a carrier with an A: VIII or better rating in accordance with the current Best Key Rating Guide.
- 2) Minimum Combined Single limit of \$1,000,000.00 per occurrence for bodily injury and property damage.

Minimum available annual aggregate for purposes of Agreement shall be \$1,000,000. Claims-made policies shall not be acceptable. All policies shall be on an occurrence basis.

#### d. Automobile Liability:

All owned, non-owned or hired vehicles must be covered. Liability limits shall be greater than or equal to:

- 1) Automobile Liability Insurance shall be written by a carrier with an A: VIII or better rating in accordance with the current Best Key Rating Guide.
- 2) Minimum Combined Single limit of \$1,000,000 per occurrence for bodily injury and property damage.
- 3) Contractor shall not commence any portion of the work under this Agreement until it has obtained insurance required herein and certificates of such insurance have been filed with and approved by the County.

Initials of Bidder: BB

## GENERAL TERMS AND CONDITIONS

### J. INSURANCE cont'd:

- 4) No cancellation of or changes to the certificates, or the policies, may be made without sixty (60) days prior written notification to the County.
- 5) Approval of insurance by County shall not relieve or decrease liability of the Contractor.

### K. INDEMNIFICATION:

Contractor agrees to indemnify, defend and hold the County harmless from each and every claim, demand, suit, action, proceeding, lien or judgment caused by or arising out of, directly or indirectly, or in connection with the acts and omissions of Contractor pursuant to this Agreement.

1. Contractor shall timely report all such matters to the County and shall, upon receipt of any such claim, demand, suit, action, proceeding, lien or judgment, not later than the fifteenth day of each month, provide the County with a written report on each such matter covered by this paragraph and by paragraph 2 below, setting forth the status of each matter, the schedule or planned proceedings with respect to each matter and the cooperation or assistance, if any, of the County required by Contractor in the defense of each matter.
2. County shall timely forward to Contractor copies of any and all claims, demands, suits, actions, proceedings or judgments which it may receive and which it may contend is covered by this section. Thereafter, the County shall fully cooperate with Contractor in its defense of each such matter.
3. Contractor's duty to defend, indemnify and hold the County harmless shall be absolute. It shall not abate or end by reason of the expiration or termination of this Agreement unless otherwise agreed by the County in writing. Provisions of this section shall survive the termination of the Agreement and shall remain in full force and effect with respect to all such matters no matter when they arise.
4. In the event of any dispute between the parties as to whether a claim, demand, suit, action, proceeding, lien or judgment appears to have been caused by or appears to have arisen out of or in connection with acts or omissions of Contractor, Contractor shall never-the-less fully defend such claim, demand, suit, action, proceeding, lien or judgment until and unless there is a determination by a court of competent jurisdiction that the acts and omissions of Contractor are not at issue in the matter. In such event, the County shall promptly reimburse Contractor for its costs of defense.
5. In the event that any such matter being so defended by Contractor also involves any claim of negligence or wrongful action by the County, the County shall have the obligation to participate in the defense of the matter through separate counsel.
6. Contractor shall have full authority to resolve all matters being defended by it providing such settlement(s) shall not involve any findings adverse to the County or and shall not involve or require any payments or contributions by the County.

Initials of Bidder: BB

## GENERAL TERMS AND CONDITIONS

### K. INDEMNIFICATION cont'd:

7. Contractor's indemnification shall cover, and Contractor agrees to indemnify the County, in the manner provided for and to the extent described above, in the event the County is found to have been negligent for having selected Contractor to perform the work described in this Agreement.
8. Provision by Contractor of insurance shall not limit the liability of Contractor under this Agreement.
9. Contractor shall cause all Trade Contractors and any other Contractor who may have a contract to perform construction or installation work in the area where work will be performed under this Agreement, to agree to indemnify the County and to hold it harmless from all claims for bodily injury and property damage that arise from said Contractor's operations. Such provisions shall be in a form satisfactory to the County.
10. Loss Deduction Clause--The County shall be exempt from, and in no way liable for, any sums of money which may represent a deductible in any insurance policy. The payment of deductibles shall be the sole responsibility of Contractor and/or Trade Contractor providing such insurance.

### L. PREVAILING WAGES:

The general prevailing minimum wages in the locality in which the work under this contract is to be performed shall be those predetermined by the Secretary of Labor and State Statute.

### M. PERMITS:

It shall be the sole responsibility of the successful bidder to obtain all required permits.

### N. CONTRACTOR'S RESPONSIBILITY FOR WORK:

1. The Contractor shall supervise and direct the work and shall be solely responsible for all construction methods, techniques, procedures and coordination of the Work under this contract.
2. The Contractor shall employ a competent Superintendent who shall be in attendance at the Project Site during the progress of the Work. The Superintendent shall be satisfactory to the County and shall not be changed except with the approval of the County.
3. The Contractor shall be responsible for initiating, maintaining and supervising safety precautions in connection with Work. He shall obtain approval for the location of the equipment, supplies and construction access during the Work.
4. The Contractor shall take all reasonable precautions necessary for the safety of, and protective procedures to prevent damage, injury or loss to:

Initials by Bidder: BB

## GENERAL TERMS AND CONDITIONS

### N. CONTRACTOR'S RESPONSIBILITY FOR WORK cont'd:

- a. All employees of the Work and all other persons who may be affected thereby.
  - b. All Work and all materials to be incorporated therein, whether all storage on or off the site.
  - c. All property at the sites and adjacent thereto including trees, shrubs, pavements, roadways, structures and utilities not designated for removal, relocation or replacement in course of construction.
5. **Materials and Workmanship:** All Work shall be executed in accordance with Contract Documents, complete in all parts and in accordance with approved practices and customs, and of the best finish and workmanship. Unless otherwise specified, all materials and equipment incorporated in the Work under the Contract shall be new.
  6. Test specimens of the various materials may be requested by the County at any time. Contractor shall furnish the test specimens and a test will be made by the County at the expense of the County.
  7. All Manufacturers' product certifications required by specifications shall be numbered consecutively, dated and submitted to the County as required.
  8. **Removal of Defective Work:** If any materials provided under this Contract are condemned as not conforming with the requirements of the Contract Documents by the County Judge, the Contractor shall, within a reasonable time after having received notice from the County Judge to that effect, proceed to remove from the Project Site all Condemned materials, whether worked or unworked and to take down all portions of the Work which have been condemned as unsound or improper or is in any way failing to conform to the Specifications and Contractor shall make good all Work damaged or destroyed thereby, including all adjacent Work damaged thereby.
  9. **Cleaning:** As directed by the County, the Contractor shall, at all times, keep the premises free from accumulation of waste materials or rubbish caused by the work under this contract. Upon completion of the Work, the Contractor shall have the premises in a neat and clean condition.
  10. The Contractor shall take particular notice of the following provisions: All employees shall wear hard hats at all times while on the construction project.
  11. The County expressly disavows any responsibility for the safety of the Contractor's employees, agents, officers, subcontractors, licensees and guests.

### O. TERMINATION:

1. The County may terminate the Contract if the Contractor:

Initials by Bidder: BB

## GENERAL TERMS AND CONDITIONS

### O. TERMINATION cont'd:

- a. Persistently or repeatedly refuses or fails to supply enough properly skilled workers or proper materials.
  - b. Fails to make payment to Subcontractors for materials or labor in accordance with the respective agreements between the Contractor and the Subcontractor.
  - c. Persistently disregards laws, ordinances, or rules, regulations or orders of a public authority having jurisdiction.
  - d. Otherwise is guilty of substantial breach of a provision of the Contract Documents.
2. When any of the above reasons exists, the County may, without prejudice to any other rights or remedies of the County and after giving the Contractor and the Contractor's surety, if any, seven days written notice to terminate employment of the Contractor and may, subject to any prior rights of the surety:
- a. Take possession of the site and of all materials, equipment, tools, and construction equipment and machinery thereon owned by the Contractor.
  - b. Finish the Work by whatever reasonable method the County may deem expedient.
3. When the County terminates the Contract for one of the reasons stated in this section, the Contractor shall not be entitled to receive further payment until the Work is finished. Therefore, the Contractor shall be promptly paid for all work actually and satisfactorily completed.

### P. SUSPENSION BY THE OWNER FOR CONVENIENCE:

1. The County may, without cause, order the Contractor in writing to suspend, delay or interrupt the Work in whole or in part for such period of time as the County may determine.
2. An adjustment shall be made for increase in the cost of performance, caused by suspension, delay or interruption. No adjustment shall be made to the extent:
  - a. That performance is, was or would have been so suspended, delayed or interrupted by another cause for which the Contractor is responsible.
  - b. That an equitable adjustment is made or denied under another provision of this Contract.
3. Adjustments made in cost of performance may have a mutually agreed fixed or percentage fee.

Initials by Bidder: BB

## GENERAL TERMS AND CONDITIONS

### Q. TAX EXEMPT:

Texas Sales and Use Taxes: VICTORIA COUNTY is exempt from state and local sales and use taxes under Section 151.309 of the Texas Tax Code. This Contract is deemed to be a separate contract for Texas tax purposes, and as such, the County hereby issues its Texas Exemption for the purchase of any items qualifying for exemption under this agreement. Contractor is to issue its Texas Resale Certificate to vendors and subcontractors for such items qualifying for this exemption, and further, contractor should state items at cost.

### R. AWARDS:

VICTORIA COUNTY reserves the right to award this contract on the basis of LOWEST AND BEST BID in accordance with the laws of the State of Texas, to waive any formality or irregularity, to make awards to more than one bidder, to reject any or all bids. In the event the lowest dollar bidder meeting specifications is not awarded a contract, the bidder may appear before the Commissioners Court and present evidence concerning his responsibility.

### S. ASSIGNMENT:

The successful vendor may not assign, sell or otherwise transfer this contract without the permission of VICTORIA COUNTY Commissioners Court.

Initials by Bidder: BB

CONTRACT SHEET

THE STATE OF TEXAS  
COUNTY OF VICTORIA

This memorandum of agreement made and entered into on the 29<sup>th</sup> day of June 2020, by and between VICTORIA COUNTY in the State of Texas (hereinafter designated County), acting herein by the County Judge, Ben Zeller, by virtue of an order of VICTORIA COUNTY Commissioners Court, and **BRANNAN PAVING CO., LTD** (company name) (hereinafter designated Contractor).

WITNESSETH:

The Contractor and the County agree that the bid and specifications for the RIVER ROAD, MEXICO ROAD, TIBILETTI ROAD AND POZZI ROAD REHABILITATION IN PRECINCT NO. 2 PROVIDE LABOR, EQUIPMENT AND MATERIALS TO REHABILITATE ROADWAYS project which are hereto attached and made a part hereof, together with this instrument shall constitute the full agreement and contract between parties and for furnishing the items set out and described; the County agrees to pay the prices stipulated in the accepted bid totaling One Hundred Eighty-Five Thousand Dollars and One Cent (\$185,000.01) for Base Bid plus Owner's Option No. 2 with a construction time of 180 days.

It is further agreed that this contract shall not become binding or effective until signed by the parties hereto and a purchase order authorizing the items desired has been issued.

Executed at Victoria, Texas this 29 day of June 2020.

VICTORIA COUNTY, TEXAS

By: [Signature]  
Ben Zeller, County Judge

Attest:  
By: [Signature]  
Heidi Easley, County Clerk



CONTRACTOR

By: [Signature]  
Contractor

**KIMBRALEE MOSMAN**  
Printed Name

Attest:  
By: [Signature]  
Officer of Contractor's Company

[Signature]  
Printed Name

Corporate Secretary  
Title



**GENERAL SPECIFICATIONS**

**FOR**

**RIVER ROAD, MEXICO ROAD, TIBILETTI ROAD AND POZZI ROAD REHABILITATION IN PRECINCT NO. 2,  
PROVIDE LABOR AND EQUIPMENT AND MATERIALS TO REHABILITATE ROADWAYS**

**INCLUDING**

**CONSTRUCTION SPECIFICATIONS**

**FOR**

**VICTORIA COUNTY COMMISSIONERS' COURT  
KEVIN JANAK, PRECINCT NO. 2**

RIVER ROAD, MEXICO ROAD, TIBILETTI ROAD AND POZZI ROAD REHABILITATION IN PRECINCT NO. 2 PROVIDE LABOR, EQUIPMENT AND MATERIALS TO REHABILITATE ROADWAYS

I. GENERAL CONSIDERATIONS

A. DEFINITIONS:

Whenever used in specifications or on drawings, the following meaning shall be given the terms herein defined.

1. "Owner"- VICTORIA COUNTY, Texas
2. "General Contractor"
3. "Plans"- Design, construction plans and specifications, prepared and furnished by CIVILCORP, LLC

B. WORKMANSHIP AND MATERIALS:

1. Contractor shall do this work in accordance with the drawings and specifications and in the best and most workmanlike manner by qualified, careful and efficient workers, in strict conformity with the best accepted practices of each craft concerned, and at all times, workmanship shall be subject to inspection and approval of the Owner.
2. Application for minor changes for utilization of available materials shall be made to the Owner.

C. DRAWINGS AND SPECIFICATIONS:

1. If a conflict occurs between information on the drawings and information in the specifications, the drawings shall apply unless it is clearly indicated otherwise.
2. Any work called for on the drawings, and not mentioned in the specifications, or vice versa, shall be furnished as though fully set forth in both.
3. Work not particularly detailed, marked or specified shall be the same as similar parts that are detailed, marked or specified.
4. Should an error appear on the drawings or in the specifications, or in the work done by others affecting this work, the Contractor shall notify the Owner at once and proceed according to the Owner's instructions. If the Contractor proceeds with work affected without, or contrary to, the Owner's instructions, he shall (at the Owner's discretion) repair, replace, or make adequate restitution for any resulting damage or defects. This includes typographical errors in the specifications, and notational errors on the drawings where doubtful of interpretation.

D. USE OF PREMISES:

1. The Contractor shall confine his apparatus, storage of materials and construction operations to the limits of right of way. Any other Construction easement or storage easement must be obtained by Contractor.

2. The Contractor shall enforce any instructions of the Owner regarding signs, advertising, fires, danger signals, and barricades.

## II. TECHNICAL SPECIFICATIONS

Includes but is not limited to all of the specifications referenced in the "Texas Department of Transportation Standard Specifications for Construction of Highways, Streets and Bridges, 2014", other than the specifications and provisions added or amended by the following pages.

### A. STANDARD SPECIFICATIONS

COUNTY OF VICTORIA, PRECINCT NO. 2  
GOVERNING SPECIFICATION  
ITEMS FROM  
TEXAS DEPARTMENT OF TRANSPORTATION  
&  
COUNTY OF VICTORIA

ALL SPECIFICATIONS APPLICABLE TO THIS PROJECT ARE IDENTIFIED AS FOLLOWS:

STANDARD SPECIFICATIONS: ADOPTED BY THE TEXAS DEPARTMENT OF TRANSPORTATION JUNE 1, 2014.  
STANDARD SPECIFICATIONS ARE INCORPORATED IN THE CONTRACT BY REFERENCE.

ITEM 275 CEMENT TREATMENT (ROAD MIXED)  
ITEM 310 PRIME COAT  
ITEM 316 SEAL COAT  
ITEM 500 MOBILIZATION  
ITEM 502 BARRICADES, SIGNS AND TRAFFIC HANDLING  
ITEM 506 TEMPORARY EROSION, SEDIMENTATION AND ENVIRONMENTAL CONTROLS

### B. SPECIAL SPECIFICATIONS

#### SECTION 01005 - SUMMARY OF WORK

Descriptive Summary of the Work: RIVER ROAD, MEXICO ROAD, TIBILETTI ROAD AND POZZI ROAD REHABILITATION IN PRECINCT NO. 2 PROVIDE LABOR, EQUIPMENT AND MATERIALS TO REHABILITATE ROADWAYS

Identification:

Contract Documents: Requirements of the work are contained in the contract documents, and include cross-references herein to published information, which is not necessarily bound therewith.

**END OF SECTION**

RIVER ROAD, MEXICO ROAD, TIBILETTI ROAD AND POZZI ROAD REHABILITATION IN PRECINCT NO. 2  
PROVIDE LABOR, EQUIPMENT AND MATERIALS TO REHABILITATE ROADWAYS

SECTION 01205 - PROCEDURES AND CONTROLS

Administration and supervision:

Coordination: Coordinate various elements of the work and entities engaged to perform work; and coordinate the work with existing facilities/conditions, and with work by separate contractors (if any) and by Owner.

Inspections and Testing:

General: Provide required inspection and testing services specified to be by independent agencies, where not indicated specifically as Owner's responsibility (this provision supplements General Conditions). Neither inspection-and-test results nor failure thereof to disclose deficiencies relieves Contractor of responsibility to comply with requirements of contract documents. Provide services to inspection and testing agencies (Owner's and Contractor's), including taking and delivery of samples, patching work and similar assistance. Require engaged agencies to perform indicated testing and submit reports promptly; and to report significant observations having an important bearing on the work, to the Owner by the most expeditious means possible.

Preparation for Installation:

Pre-Construction Conference: Prior to starting the construction operations, hold a pre-construction conference, attended by each entity involved or affected by planned construction.

**END OF SECTION**

RIVER ROAD, MEXICO ROAD, TIBILETTI ROAD AND POZZI ROAD REHABILITATION IN PRECINCT NO. 2 PROVIDE LABOR, EQUIPMENT AND MATERIALS TO REHABILITATE ROADWAYS

SECTION 01705 - PROJECT CLOSEOUT

General Definitions:

The provisions of this section apply primarily to closeout of actual physical work, not to administrative matters such as final payment and changeover of insurances. Closeout requirements relate to both final completion and substantial completion of work, and apply to individual portions of completed work as well as the total work. Specific requirements in other sections have precedence over general requirements of this section.

Procedures at Substantial Completion:

Prerequisites: Comply with General Conditions and complete the following before requesting Owner's inspection of the work, or designated portion thereof, for substantial completion:

Complete final cleaning, and remove temporary facilities and tools.

Inspection Procedures: Upon receipt of Contractor's request, Owner will either proceed with inspection or advise Contractor of prerequisites not fulfilled. Following initial inspection, Owner will either prepare certificate of substantial completion, or advise Contractor of work which must be performed prior to issuance of certificate; and repeat inspection when requested and assured that work has been substantially completed. Results of completed inspection will form initial "punch-list" for final acceptance.

Procedures at Final Acceptance:

Re-inspection Procedure: Upon receipt of Contractor's notice that work has been completed, including punch-list items resulting from earlier inspections and excepting incomplete items delayed because of acceptable circumstances, Owner will re-inspect work. Upon completion of re-inspection, Owner will either recommend final acceptance and final payment, or advise Contractor of work not completed or obligations not fulfilled as required for final acceptance. If necessary, procedure will be repeated.

Final Cleaning: At closeout time, clean or re-clean entire work to normal level for "first class" maintenance/cleaning of building projects of a similar nature. Remove non-permanent protection and labels, touch-up minor finish damage, remove debris and broom-clean non-occupied spaces, sweep and wash paved areas, police yards and grounds, and perform similar cleanup operations needed to produce a "clean" condition as judged by Owner.

**END OF SECTION**

**RESIDENCE CERTIFICATION**

Pursuant to Texas Government Code §2252.001 *et seq.*, as amended, Victoria County requests Residence Certification. §2252.001 *et seq.* of the Government Code provides some restrictions on the awarding of governmental contract; pertinent provisions of §2252.001 are stated below:

"Nonresident bidder" refers to a person who is not a resident

"Resident bidder" refers to a person whose principal place of business is in this state, including a contractor whose ultimate parent company or majority owner has its principal place of business in this state.

I certify that **BRANNAN PAVING CO., LTD** is a Resident Bidder of Texas as  
(Company Name)  
defined in Government Code §2252.001

I certify that \_\_\_\_\_ is a Nonresident Bidder of Texas  
(Company Name)  
as defined in Government Code §2252.001 and our principal place of business is

\_\_\_\_\_  
(City and State)

## REQUIREMENT FOR DISCLOSURE OF CONFLICT OF INTEREST

The 79<sup>th</sup> Texas State Legislature enacted H.B. 914, creating Chapter 176 of the Local Government Code. This act, Disclosure of Certain Relationships with Local Government Officers, takes effect January 1, 2006. As required by the act, the Texas Ethics Commission has created a draft disclosure questionnaire to be completed by vendors. This disclosure requirement applies to a person who contracts or seeks to contract for the sale or purchase of property, goods or services with a local governmental entity.

1. CONFLICT OF INTEREST QUESTIONNAIRE (FORM CIQ) is required to be filed within 7 business days of:
  - A. Beginning contract discussions or negotiations with Victoria County; or
  - B. Responding to a Request for Proposal, Invitation to Bid, or a correspondence or other writing related to a potential agreement with Victoria County.

COMPLETION AND SUBMISSION OF FORM CIQ ARE THE SOLE RESPONSIBILITY OF THE PROSPECTIVE VENDOR.



**CONFLICT OF INTEREST QUESTIONNAIRE**

**FORM CIQ**


For vendor or other person doing business with local governmental entity

This questionnaire reflects changes made to the law by H.B. 1492, 80<sup>th</sup> Leg., Regular Session.

This questionnaire is being filed in accordance with chapter 176, Local Government Code by a person who has a business relationship as defined by Section 176.001 (1-a) with a local governmental entity and the person meets requirements under Section 176.006(a).

By law this questionnaire must be filed with the records administrator of the local governmental entity not later than the 7<sup>th</sup> business day after the date the person becomes aware of facts that require the statement to be filed. See Section 176.006, Local Government Code.

A person commits an offense if the person knowingly violates Section 176.006, Local Government Code. An offense under this section is a Class C misdemeanor.



1) Name of person doing business with local governmental entity.

*n/a*

2) Check this box if you are filing an update to a previously filed questionnaire.

(The law requires that you file an updated completed questionnaire with the appropriate filing authority not later than the 7<sup>th</sup> business day after the date the originally filed questionnaire becomes incomplete or inaccurate.)

3) Name of local government officer with whom filer has employment or business relationship.

\_\_\_\_\_  
Name of Officer

This section (item 3 including subparts A, B, C & D) must be completed for each officer with whom the filer has an employment or other business relationship defined by section 176.001 (1-a), Local Government Code. Attach additional pages to this Form CIQ as necessary.

A. Is the local governmental officer named in this section receiving or likely to receive taxable income, other than investment income, from the filer of the questionnaire?

Yes  No

B. Is the filer of the questionnaire receiving or likely to receive taxable income, other than investment income, from or at the direction of the local government officer named in this section AND the taxable income is not from the local governmental entity?

Yes  No

C. Is the filer of this questionnaire employed by a corporation or other business entity with respect to which the local government officer serves as an officer or director, or holds an ownership of 10 percent or more?

Yes  No

D. Describe each employment or business relationship with the local government officer named in this section.

4) *n/a*  
Signature of person doing business with the governmental entity

*n/a*  
Date

**Attachment D: REQUIREMENT FOR CERTIFICATE OF INTERESTED PARTIES  
(Form 1295)**

In 2015, the Texas Legislature adopted House Bill 1295, which added section 2252.908 of the Government Code. The law states that a governmental entity or state agency may not enter into certain contracts with a business entity unless the business entity submits a disclosure of interested parties to the governmental entity or state agency at the time the business entity submits the signed contract to the governmental entity or state agency. The law applies only to a contract of a governmental entity or state agency that either (1) requires an action or vote by the governing body of the entity or agency before the contract may be signed or (2) has a value of at least \$1 million. The disclosure requirement applies to a contract entered into on or after January 1, 2016.

The Texas Ethics Commission was required to adopt rules necessary to implement that law, prescribe the disclosure of interested parties form, and post a copy of the form on the commission's website. The commission adopted the Certificate of Interested Parties form (Form 1295) on October 5, 2015. The commission also adopted new rules (Chapter 46) on November 30, 2015, to implement the law. The commission does not have any additional authority to enforce or interpret House Bill 1295.

**Filing Process:**

Starting on January 1, 2016, the commission will make available on its website a new filing application that must be used to file Form 1295. **A business entity must use the application to enter the required information on Form 1295 and print a copy of the completed form, which will include a certification of filing that will contain a unique certification number.** An authorized agent of the business entity must sign the printed copy of the form and have the form notarized. The completed Form 1295 with the certification of filing must be filed with the governmental body or state agency with which the business entity is entering into the contract.

# CERTIFICATE OF INTERESTED PARTIES

FORM 1295

1 of 1

Complete Nos. 1 - 4 and 6 if there are interested parties. Complete Nos. 1, 2, 3, 5, and 6 if there are no interested parties.	<b>OFFICE USE ONLY</b> <b>CERTIFICATION OF FILING</b>
<b>1 Name of business entity filing form, and the city, state and country of the business entity's place of business.</b> Brannan Paving Co., Ltd Victoria, TX United States	<b>Certificate Number:</b> 2020-626361
<b>2 Name of governmental entity or state agency that is a party to the contract for which the form is being filed.</b> County of Victoria, Texas	<b>Date Filed:</b> 06/02/2020
<b>Date Acknowledged:</b>	

**3 Provide the identification number used by the governmental entity or state agency to track or identify the contract, and provide a description of the services, goods, or other property to be provided under the contract.**

Road Rehabilitation  
 River Road, Mexico Road, Tibiletti Road and Pozzi Road Rehabilitation in Precinct No. 2; To Provide Labor, Equipment and Materials to Reconstruct Roadways

4 Name of Interested Party	City, State, Country (place of business)	Nature of interest (check applicable)	
		Controlling	Intermediary
Brannan Family Trust	Victoria, TX United States	X	
Waylan J Brannan Jr Estate	Victoria, TX United States	X	
Mosman, Kimbralee	Victoria, TX United States	X	
Lindsey, Brian K.	Victoria, TX United States	X	
Burton, Bonnie	Victoria, TX United States	X	

**5 Check only if there is NO Interested Party.**

**6 UNSWORN DECLARATION**

My name is Robyn Ratchliffe, and my date of birth is 03-19-1978.

My address is PO Box 3403 (street), Victoria (city), TX (state), 77903 (zip code), USA (country).

I declare under penalty of perjury that the foregoing is true and correct.

Executed in Victoria County, State of Texas, on the 2nd day of June, 2020.  
(month) (year)

Robyn Ratchliffe  
 Signature of authorized agent of contracting business entity  
(Declarant)



# CERTIFICATE OF LIABILITY INSURANCE

DATE (MM/DD/YYYY)

4/23/2020

THIS CERTIFICATE IS ISSUED AS A MATTER OF INFORMATION ONLY AND CONFERS NO RIGHTS UPON THE CERTIFICATE HOLDER. THIS CERTIFICATE DOES NOT AFFIRMATIVELY OR NEGATIVELY AMEND, EXTEND OR ALTER THE COVERAGE AFFORDED BY THE POLICIES BELOW. THIS CERTIFICATE OF INSURANCE DOES NOT CONSTITUTE A CONTRACT BETWEEN THE ISSUING INSURER(S), AUTHORIZED REPRESENTATIVE OR PRODUCER, AND THE CERTIFICATE HOLDER.

IMPORTANT: If the certificate holder is an ADDITIONAL INSURED, the policy(ies) must have ADDITIONAL INSURED provisions or be endorsed. If SUBROGATION IS WAIVED, subject to the terms and conditions of the policy, certain policies may require an endorsement. A statement on this certificate does not confer rights to the certificate holder in lieu of such endorsement(s).

<b>PRODUCER</b> IBTX Risk Services 10101 Reunion Place Suite 100 San Antonio TX 78249	<b>CONTACT NAME:</b> Rosa Maughan	
	<b>PHONE (A/C, No, Ext):</b> 800-880-8689	<b>FAX (A/C, No):</b>
<b>E-MAIL ADDRESS:</b> service@ib-tx.com		
<b>INSURER(S) AFFORDING COVERAGE</b>		<b>NAIC #</b>
<b>INSURER A:</b> Allied World National Assurance Company		10690
<b>INSURER B:</b> Great American Insurance Company		16691
<b>INSURER C:</b> Texas Mutual Insurance Company		22945
<b>INSURER D:</b>		
<b>INSURER E:</b>		
<b>INSURER F:</b>		

**INSURED** BRANPAV-01  
 Brannan Paving Co. LTD  
 P O Box 3403  
 Victoria TX 77903

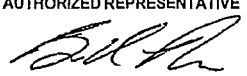
**COVERAGES** **CERTIFICATE NUMBER:** 1034882001 **REVISION NUMBER:**

THIS IS TO CERTIFY THAT THE POLICIES OF INSURANCE LISTED BELOW HAVE BEEN ISSUED TO THE INSURED NAMED ABOVE FOR THE POLICY PERIOD INDICATED. NOTWITHSTANDING ANY REQUIREMENT, TERM OR CONDITION OF ANY CONTRACT OR OTHER DOCUMENT WITH RESPECT TO WHICH THIS CERTIFICATE MAY BE ISSUED OR MAY PERTAIN, THE INSURANCE AFFORDED BY THE POLICIES DESCRIBED HEREIN IS SUBJECT TO ALL THE TERMS, EXCLUSIONS AND CONDITIONS OF SUCH POLICIES. LIMITS SHOWN MAY HAVE BEEN REDUCED BY PAID CLAIMS.

INSR LTR	TYPE OF INSURANCE	ADDL INSD	SUBR WVD	POLICY NUMBER	POLICY EFF (MM/DD/YYYY)	POLICY EXP (MM/DD/YYYY)	LIMITS
A	<input checked="" type="checkbox"/> COMMERCIAL GENERAL LIABILITY <input type="checkbox"/> CLAIMS-MADE <input checked="" type="checkbox"/> OCCUR GEN'L AGGREGATE LIMIT APPLIES PER: <input type="checkbox"/> POLICY <input checked="" type="checkbox"/> PROJECT <input type="checkbox"/> LOC OTHER:			03120385	10/1/2019	10/1/2020	EACH OCCURRENCE \$ 1,000,000 DAMAGE TO RENTED PREMISES (Ea occurrence) \$ 100,000 MED EXP (Any one person) \$ 5,000 PERSONAL & ADV INJURY \$ 1,000,000 GENERAL AGGREGATE \$ 2,000,000 PRODUCTS - COMP/OP AGG \$ 2,000,000 \$
A	<input checked="" type="checkbox"/> AUTOMOBILE LIABILITY <input checked="" type="checkbox"/> ANY AUTO OWNED AUTOS ONLY <input checked="" type="checkbox"/> HIRED AUTOS ONLY <input type="checkbox"/> SCHEDULED AUTOS NON-OWNED AUTOS ONLY			60000710	10/1/2019	10/1/2020	COMBINED SINGLE LIMIT (Ea accident) \$ 1,000,000 BODILY INJURY (Per person) \$ BODILY INJURY (Per accident) \$ PROPERTY DAMAGE (Per accident) \$ \$
B	<input checked="" type="checkbox"/> UMBRELLA LIAB <input checked="" type="checkbox"/> OCCUR <input type="checkbox"/> EXCESS LIAB <input type="checkbox"/> CLAIMS-MADE <input checked="" type="checkbox"/> DED <input checked="" type="checkbox"/> RETENTION \$ 10,000			TUU 4212457 04	10/1/2019	10/1/2020	EACH OCCURRENCE \$ 5,000,000 AGGREGATE \$ 5,000,000 \$
C	<input checked="" type="checkbox"/> WORKERS COMPENSATION AND EMPLOYERS' LIABILITY ANY PROPRIETOR/PARTNER/EXECUTIVE OFFICER/MEMBER EXCLUDED? (Mandatory in NH) If yes, describe under DESCRIPTION OF OPERATIONS below	Y/N	N/A	0001312931	10/1/2019	10/1/2020	<input checked="" type="checkbox"/> PER STATUTE <input type="checkbox"/> OTH-ER E.L. EACH ACCIDENT \$ 1,000,000 E.L. DISEASE - EA EMPLOYEE \$ 1,000,000 E.L. DISEASE - POLICY LIMIT \$ 1,000,000

DESCRIPTION OF OPERATIONS / LOCATIONS / VEHICLES (ACORD 101, Additional Remarks Schedule, may be attached if more space is required)  
 The Gen Liab and Auto policies include a Blanket Automatic Additional Insured Endorsement (GL0003000 02/15, BPMANUA) that provides this feature only when there is a written contract between the Named Insured and the Certificate Holder that requires such status. The Gen Liab, Auto, and Work Comp policies include a Blanket Automatic Waiver of Subrogation Endorsement (CG24040509, CA04441013, WC420304B) that provides this feature only when there is a written contract between the Named Insured and the Certificate Holder that requires such status. Primary Non-Contributory wording per Endorsement (CG20010413, CA04491116). General Liability includes Contractual Liab - Railroads etc per Endorsement (CG 24171001) if required by written contract. Cancellation see attached.  
 River Road, Mexico Road, Tibiletti Road and Pozzi Road Rehabilitation in Precinct No 2

**CERTIFICATE HOLDER** **CANCELLATION**

Victoria County, Texas 115 N Bridge Street Victoria TX 77901	SHOULD ANY OF THE ABOVE DESCRIBED POLICIES BE CANCELLED BEFORE THE EXPIRATION DATE THEREOF, NOTICE WILL BE DELIVERED IN ACCORDANCE WITH THE POLICY PROVISIONS.  AUTHORIZED REPRESENTATIVE 
--	---

© 1988-2015 ACORD CORPORATION. All rights reserved.

POWER OF ATTORNEY APPOINTING INDIVIDUAL ATTORNEY-IN-FACT

Know All Men By These Presents, That Continental Casualty Company, an Illinois insurance company, National Fire Insurance Company of Hartford, an Illinois insurance company, and American Casualty Company of Reading, Pennsylvania, a Pennsylvania insurance company (herein called "the CNA Companies"), are duly organized and existing insurance companies having their principal offices in the City of Chicago, and State of Illinois, and that they do by virtue of the signatures and seals herein affixed hereby make, constitute and appoint

Laurie J Barnes, Ronda Brown, Denise Dugan, Gary Grissom, Randy Reynolds, Ana Rodriguez, James Russell, Shanna Wagner, Chad Meyer, Kristie Lee Rodriguez, Individually

of Austin, TX, their true and lawful Attorney(s)-in-Fact with full power and authority hereby conferred to sign, seal and execute for and on their behalf bonds, undertakings and other obligatory instruments of similar nature

- In Unlimited Amounts -

and to bind them thereby as fully and to the same extent as if such instruments were signed by a duly authorized officer of their insurance companies and all the acts of said Attorney, pursuant to the authority hereby given is hereby ratified and confirmed.

This Power of Attorney is made and executed pursuant to and by authority of the By-Law and Resolutions, printed on the reverse hereof, duly adopted, as indicated, by the Boards of Directors of the insurance companies.

In Witness Whereof, the CNA Companies have caused these presents to be signed by their Vice President and their corporate seals to be hereto affixed on this 9th day of January, 2020.

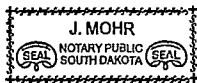


Continental Casualty Company
National Fire Insurance Company of Hartford
American Casualty Company of Reading, Pennsylvania

Signature of Paul T. Bruflat, Vice President

State of South Dakota, County of Minnehaha, ss:

On this 9th day of January, 2020, before me personally came Paul T. Bruflat to me known, who, being by me duly sworn, did depose and say: that he resides in the City of Sioux Falls, State of South Dakota; that he is a Vice President of Continental Casualty Company, an Illinois insurance company, National Fire Insurance Company of Hartford, an Illinois insurance company, and American Casualty Company of Reading, Pennsylvania, a Pennsylvania insurance company described in and which executed the above instrument; that he knows the seals of said insurance companies; that the seals affixed to the said instrument are such corporate seals; that they were so affixed pursuant to authority given by the Boards of Directors of said insurance companies and that he signed his name thereto pursuant to like authority, and acknowledges same to be the act and deed of said insurance companies.



My Commission Expires June 23, 2021

Signature of J. Mohr, Notary Public

CERTIFICATE

I, D. Johnson, Assistant Secretary of Continental Casualty Company, an Illinois insurance company, National Fire Insurance Company of Hartford, an Illinois insurance company, and American Casualty Company of Reading, Pennsylvania, a Pennsylvania insurance company do hereby certify that the Power of Attorney herein above set forth is still in force, and further certify that the By-Law and Resolution of the Board of Directors of the insurance companies printed on the reverse hereof is still in force. In testimony whereof I have hereunto subscribed my name and affixed the seal of the said insurance companies this 24th day of April, 2020.



Continental Casualty Company
National Fire Insurance Company of Hartford
American Casualty Company of Reading, Pennsylvania

Signature of D. Johnson, Assistant Secretary

Form F6853-4/2012

## Authorizing By-Laws and Resolutions

ADOPTED BY THE BOARD OF DIRECTORS OF CONTINENTAL CASUALTY COMPANY:

This Power of Attorney is made and executed pursuant to and by authority of the following resolution duly adopted by the Board of Directors of the Company at a meeting held on May 12, 1995:

“RESOLVED: That any Senior or Group Vice President may authorize an officer to sign specific documents, agreements and instruments on behalf of the Company provided that the name of such authorized officer and a description of the documents, agreements or instruments that such officer may sign will be provided in writing by the Senior or Group Vice President to the Secretary of the Company prior to such execution becoming effective.”

This Power of Attorney is signed by Paul T. Bruflat, Vice President, who has been authorized pursuant to the above resolution to execute power of attorneys on behalf of Continental Casualty Company.

This Power of Attorney is signed and sealed by facsimile under and by the authority of the following Resolution adopted by the Board of Directors of the Company by unanimous written consent dated the 25<sup>th</sup> day of April, 2012:

“Whereas, the bylaws of the Company or specific resolution of the Board of Directors has authorized various officers (the “Authorized Officers”) to execute various policies, bonds, undertakings and other obligatory instruments of like nature; and

Whereas, from time to time, the signature of the Authorized Officers, in addition to being provided in original, hard copy format, may be provided via facsimile or otherwise in an electronic format (collectively, “Electronic Signatures”); Now therefore be it resolved: that the Electronic Signature of any Authorized Officer shall be valid and binding on the Company.”

ADOPTED BY THE BOARD OF DIRECTORS OF NATIONAL FIRE INSURANCE COMPANY OF HARTFORD:

This Power of Attorney is made and executed pursuant to and by authority of the following resolution duly adopted by the Board of Directors of the Company by unanimous written consent dated May 10, 1995:

“RESOLVED: That any Senior or Group Vice President may authorize an officer to sign specific documents, agreements and instruments on behalf of the Company provided that the name of such authorized officer and a description of the documents, agreements or instruments that such officer may sign will be provided in writing by the Senior or Group Vice President to the Secretary of the Company prior to such execution becoming effective.”

This Power of Attorney is signed by Paul T. Bruflat, Vice President, who has been authorized pursuant to the above resolution to execute power of attorneys on behalf of National fire Insurance Company of Hartford.

This Power of Attorney is signed and sealed by facsimile under and by the authority of the following Resolution adopted by the Board of Directors of the Company by unanimous written consent dated the 25<sup>th</sup> day of April, 2012:

“Whereas, the bylaws of the Company or specific resolution of the Board of Directors has authorized various officers (the “Authorized Officers”) to execute various policies, bonds, undertakings and other obligatory instruments of like nature; and

Whereas, from time to time, the signature of the Authorized Officers, in addition to being provided in original, hard copy format, may be provided via facsimile or otherwise in an electronic format (collectively, “Electronic Signatures”); Now therefore be it resolved: that the Electronic Signature of any Authorized Officer shall be valid and binding on the Company.”

ADOPTED BY THE BOARD OF DIRECTORS OF AMERICAN CASUALTY COMPANY OF READING, PENNSYLVANIA:

This Power of Attorney is made and executed pursuant to and by authority of the following resolution duly adopted by the Board of Directors of the Company by unanimous written consent dated May 10, 1995:

“RESOLVED: That any Senior or Group Vice President may authorize an officer to sign specific documents, agreements and instruments on behalf of the Company provided that the name of such authorized officer and a description of the documents, agreements or instruments that such officer may sign will be provided in writing by the Senior or Group Vice President to the Secretary of the Company prior to such execution becoming effective.”

This Power of Attorney is signed by Paul T. Bruflat, Vice President, who has been authorized pursuant to the above resolution to execute power of attorneys on behalf of American Casualty Company of Reading, Pennsylvania.

This Power of Attorney is signed and sealed by facsimile under and by the authority of the following Resolution adopted by the Board of Directors of the Company by unanimous written consent dated the 25<sup>th</sup> day of April, 2012:

“Whereas, the bylaws of the Company or specific resolution of the Board of Directors has authorized various officers (the “Authorized Officers”) to execute various policies, bonds, undertakings and other obligatory instruments of like nature; and

Whereas, from time to time, the signature of the Authorized Officers, in addition to being provided in original, hard copy format, may be provided via facsimile or otherwise in an electronic format (collectively, “Electronic Signatures”); Now therefore be it resolved: that the Electronic Signature of any Authorized Officer shall be valid and binding on the Company.”

PAYMENT - INVOICE NO. 884-002 - PROFESSIONAL SERVICES - PRECINCT 2  
SERVICE BUILDING - RAWLEY MCCOY AND ASSOCIATES PLLC - VICTORIA  
COUNTY:

(16-1:03:43)

16. May 18, 2020. Commissioner Janak provided information to the Court. Moved by Kevin M. Janak and seconded by Danny Garcia, the Commissioners Court approved the payment for invoice no. 884-002 in the amount of \$10,509.31 to Rawley McCoy and Associates, PLLC for Professional Services on Precinct No. 2 Service Building. Motion adopted.



396619

01-005911 \*\* KEITH STAFF \*\*

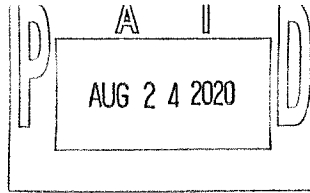
08/24/2020

DATE	I.D.	PO #	DESCRIPTION	AMOUNT
08/17/2020	STA-02024		202- RIVER/POZZI/MEXICO ROADS DEMO/INSTALL PIPE & HEADWALLS (RIVER), DEMO/INSTALL PIPE (POZZI & MEXICO) = CULVERT WORK, INV DATE 8/17/20	21,960.00

CHECK TOTAL 21,960.00

VICTORIA COUNTY - STATE OF TEXAS - 115 N Bridge St - Victoria, TX 77901-6544

#005911




# STAFF CONCRETE CONSTRUCTION

4703 John Stockbauer Dr  
VICTORIA, TEXAS 77904  
361-920-4555 Cell  
361-485-0011 Fax

8/17/20  
INVOICE # STA-02024  
REFERENCE: Invoice for RIVER, POZZI, & Mexico RD Culvert Work  
Attn: Kevin Janak

ITEM	DESCRIPTION	UNIT	EST QNTY	UNIT PRICE	TOTAL PRICE
<b>RIVER RD</b>					
1	DEMO 60" RCP PIPE	LS	1	\$500.00	\$500.00
2	INSTALL 60" CMP PIPE	LF	72	\$30.00	\$2,160.00
3	DEMO HEADWALLS	EA	2	\$375.00	\$750.00
4	POUR HEADWALLS 6'X30'	EA	2	\$5,400.00	\$10,800.00
1	DEMO 18" RCP PIPE	LS	1	\$250.00	\$250.00
2	INSTALL 18" RCP PIPE	LF	96	\$30.00	\$2,880.00
<b>POZZI RD</b>					
1	DEMO 24" RCP & BACKFILL	LS	1	\$500.00	\$500.00
1	DEMO 18" RCP PIPE	LS	1	\$250.00	\$250.00
2	INSTALL 18" RCP PIPE	LF	32	\$30.00	\$960.00
<b>MEXICO RD</b>					
1	DEMO 36" RCP PIPE	LS	1	\$750.00	\$750.00
2	INSTALL 42" RCP PIPE	LF	72	\$30.00	\$2,160.00



TOTAL AMOUNT DUE: \$21,960.00 ✓

202-612-3006

**Veronica Gajer**

---

**From:** Kevin Janak  
**Sent:** Wednesday, August 19, 2020 9:52 AM  
**To:** Veronica Gajer  
**Subject:** Fwd: River Rd Invoice  
**Attachments:** River , Pozzi, & Mexico Invoice STA-020024.xls; ATT00001.htm

Please pay. Also check to see amounts that ran through court matches the invoice.

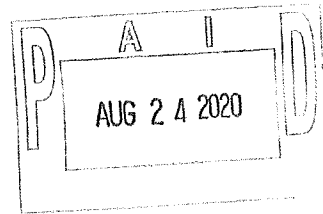
KMJ

Begin forwarded message:

**From:** Keith Staff <[staffconcrete@yahoo.com](mailto:staffconcrete@yahoo.com)>  
**Date:** August 17, 2020 at 4:56:01 PM CDT  
**To:** Kevin Janak <[kjanak@vctx.org](mailto:kjanak@vctx.org)>  
**Cc:** "Audelia M. Vidal" <[staffguard.audelia@gmail.com](mailto:staffguard.audelia@gmail.com)>  
**Subject:** River Rd Invoice

Kevin  
See attached invoice for culvert replacements

Thanks  
Keith Staff  
Sent from Mail for Windows 10

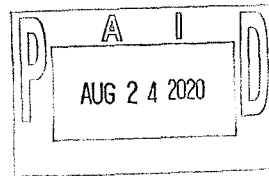


CONTRACT - CULVERT REPLACEMENTS - STAFF CONCRETE CONSTRUCTION -  
PRECINCT NO. 2 - VICTORIA COUNTY:

(12-12:05)

12. July 13, 2020. County Judge Pro Tem Janak provided information to the Court.

Moved by Kevin M. Janak and seconded by Danny Garcia, the Commissioners Court approved the contract in the amount of \$19,050.00 with Staff Concrete Construction for culvert replacements in Victoria County Precinct 2. Motion adopted.



**STAFF CONCRETE CONSTRUCTION**

4703 John Stockbauer Dr  
VICTORIA, TEXAS 77904  
361-920-4555 Cell  
361-485-0011 Fax

7/9/20

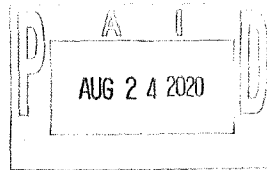
REFERENCE: RIVER & POZZI RD Bid Proposal  
Attn: Kevin Janak

ITEM	DESCRIPTION	UNIT	EST QNTY	UNIT PRICE	TOTAL PRICE
<b>RIVER RD</b>					
1	DEMO 60" RCP PIPE	LS	1	\$500.00	\$500.00
2	INSTALL 60" CMP PIPE	LF	72	\$30.00	\$2,160.00
3	DEMO HEADWALLS	EA	2	\$375.00	\$750.00
4	POUR HEADWALLS 6'X30'	EA	2	\$5,400.00	\$10,800.00
<b>POZZI RD</b>					
1	DEMO 18" RCP PIPE	LS	1	\$250.00	\$250.00
2	INSTALL 18" RCP PIPE	LF	96	\$30.00	\$2,880.00
1	DEMO 24" RCP & BACKFILL	LS	1	\$500.00	\$500.00
1	DEMO 18" RCP PIPE	LS	1	\$250.00	\$250.00
2	INSTALL 18" RCP PIPE	LF	32	\$30.00	\$960.00

**TOTAL AMOUNT DUE: \$19,050.00**

EXCLUSIONS

COUNTY FURNISHES STABILIZE SAND TO JOB  
COUNTY FURNISHES NEW PIPE TO JOB  
COUNTY FURNISHES DUMPTRUCKS FOR HAUL OFF  
COUNTY FURNISHES LIMESTONE TO JOB



THE STATE OF TEXAS §


COUNTY OF VICTORIA §


I, Heidi Easley, County Clerk and Ex-Officio Clerk of the Commissioners' Court in and for Victoria County, Texas hereby certify that the above and foregoing is a true and correct copy of Order No. 12 as same was passed by the Commissioners' Court at their Regular Term meeting held on the 13th day of July A. D., 2020, and as same appears of record in the Commissioners' Court Minutes as imaged.

GIVEN under my hand and seal of office this the 20th day of July A. D., 2020.



**HEIDI EASLEY**  
County Clerk and Ex-Officio  
Clerk of the Commissioners'  
Court in and for Victoria County, Texas.

By:   
Stefanie Tumlinson, Deputy



PROPOSAL BID - CULVERT REPLACEMENT - MEXICO ROAD - PRECINCT NO. 2 -  
STAFF CONCRETE CONSTRUCTION - VICTORIA COUNTY:

(17-26:22)

17. August 17, 2020. Commissioner Janak provided information to the Court. Moved by Kevin M. Janak and seconded by Danny Garcia, the Commissioners Court approved the proposal bid with Staff Concrete Construction in the amount of \$2,910.00 for Mexico Road culvert replacement in Precinct No. 2. Motion adopted.



**STAFF CONCRETE CONSTRUCTION**

4703 John Stockbauer Dr  
VICTORIA, TEXAS 77904  
361-920-4555 Cell  
361-485-0011 Fax

8/10/20  
REFERENCE: MEXICO Bid Proposal  
Attn: Kevin Janak

ITEM	DESCRIPTION	UNIT	EST QNTY	UNIT PRICE	TOTAL PRICE
	<b>MEXICO RD</b>				
1	DEMO 36" RCP PIPE	LS	1	\$750.00	\$750.00
2	INSTALL 42" RCP PIPE	LF	72	\$30.00	\$2,160.00

**TOTAL AMOUNT DUE: \$2,910.00**

EXCLUSIONS

COUNTY FURNISHES STABILIZE SAND TO JOB  
COUNTY FURNISHES NEW PIPE TO JOB  
COUNTY FURNISHES DUMPTRUCKS FOR HAUL OFF  
COUNTY FURNISHES LIMESTONE TO JOB